

REPORT ALERT:

PENNSYLVANIA PRESIDENTIAL, STATE TREASURER, ATTORNEY GENERAL RACES

SUSPICIOUS VOTE PATTERNS FOUND: HAS VOTE SWAPPING BEEN DETECTED ACROSS 2016 AND 2020?

A GRASSROOTS INVESTIGATION

****Disclaimer: Many volunteers recorded, counted and analyzed what they observed in election results across Chester County, and other counties across Pennsylvania. Though inspected several times, the opportunity exists for human error to be found in what was recorded in any of the charts shown, numbers counted, statements made, etc. in this report. Due to this, it is asked that all authority be placed upon the official precinct and cumulative election results released by the Pennsylvania counties. They are linked to this report. They are official and speak for themselves. This report seeks to shine a light onto what volunteers have observed across Chester County and other Pennsylvania counties in over a decade of election results.**

****It is believed that all candidates featured have done nothing wrong. They are considered innocent as they do not program nor operate voting machines.** The question that prevails is who was programming the voting machines for each of the elections shown, and do they know if any unauthorized software was in use?

REPORT PRELUDE

Let's imagine there is going to be an election – one where voters will vote for their President, Attorney General, State Treasurer and Representative in Congress 6th District. Around 102 Republican voters and 88 Democratic voters show up to vote. After the voters go to their precincts to vote, eventually the results are posted into a precinct report.

Official Results
General Election, Nov. 4, Any Year
Somewhere County, USA

		<u>Votes</u>
<u>President</u>	John (REP)	100
	Dave (DEM)	85
<u>Attorney General</u>	Joe (REP)	102
	Harry (DEM)	88
<u>State Treasurer</u>	Julie (REP)	98
	Phil (DEM)	85
<u>Congress 6th District</u>	Tim (REP)	96
	Jane (DEM)	86

As you can see, the Republicans won all races, and their vote totals were pretty close in each race. Now imagine a bad actor wanted to change the outcome, to where the Democratic Attorney General candidate would win instead of the Republican.

The bad actor installs secret unauthorized software onto the precinct voting machines that automatically takes 20 votes off the Republican Attorney General Candidate Joe, and adds it onto Democratic Candidate Harry's total. What might this look like?

Official Results
General Election, Nov. 4, Any Year
Somewhere County, USA

		<u>Votes</u>	
<u>President</u>	John (REP)	100	
	Dave (DEM)	85	
<u>Attorney General</u>	Joe (REP)	82	(20 votes removed)
	Harry (DEM)	108	(20 votes added)
<u>State Treasurer</u>	Julie (REP)	98	
	Phil (DEM)	85	
<u>Congress 6th District</u>	Tim (REP)	96	
	Jane (DEM)	86	

Now that the secret unauthorized software was applied to the vote totals, we see Republican Candidate Joe's score reduced by 20 votes, and Democratic Candidate Harry's score increased by 20 votes.

Now Joe is the only Republican candidate that loses their race on the ballot in this precinct.

What else is noticed of this new outcome?

Official Results
General Election, Nov. 4, Any Year
Somewhere County, USA

		<u>Votes</u>	
<u>President</u>	John (REP)	100	
	Dave (DEM)	85	
<u>Attorney General</u>	Joe (REP)	82	Lowest vote total of all Republican candidates on the ballot in this precinct.
	Harry (DEM)	108	Highest vote total of all Democratic candidates on the ballot in this
<u>State Treasurer</u>	Julie (REP)	98	
	Phil (DEM)	85	
<u>Congress 6th District</u>	Tim (REP)	96	
	Jane (DEM)	86	

We notice that the Republican Attorney General Candidate Joe now has **the lowest vote total of all Republican candidates on the ballot in this precinct**. His vote total is 82, which is lower than all the other Republican candidates' totals.

We also notice that the Democratic Candidate Harry now has the **highest vote total of all the Democratic candidates on the ballot in this precinct**. His vote total is 108, which is higher than all the other Democratic candidates' totals.

When this occurs repeatedly, it is called the "lowest/highest" pattern.

Now take what you see in this imaginative demonstration, and think about it when you read about the “lowest vote total” and “lowest/highest” pattern being found in all General elections from 2013 to 2023 in Chester County, PA for specific Republican candidates. What conclusions do you draw? Could vote total manipulation be a real possibility, or not at all?

What if 20 votes specifically were not programmed to be taken off the Republican Attorney General candidate, but instead, some percentage of the total votes that a computer algorithm figures out? What if this algorithm is set so that each precinct removes a specific amount of votes off the Republican candidate which then, when added up, results in a “pre-set” or “pre-determined” final result number?

Keep in mind how the Republican Attorney General candidate Joe ended up with the lowest Republican vote total, and how Democratic Attorney General candidate Harry ended up with the highest vote total. The concept of *how* this could have happened is what is trying to be explained in this imaginary illustration.

DESCRIPTION OF TWO PATTERNS FOUND:

1. **LOWEST/HIGHEST** – This pattern shows a specific candidate from one party having the lowest vote total of all candidates on the ballot in their same party, while their opponent in the same race from the other party has the highest vote total of all candidates in their party. This is seen happening throughout all or many precincts in a county. This causes concern that “vote swapping” is occurring.
2. **LOWEST VOTE TOTAL** – This pattern shows the same candidate from one party having the lowest amount of votes of all candidates on the ballot in their same party, throughout all or many precincts in a county

****Disclaimer: Many volunteers recorded, counted and analyzed what they observed in election results across Chester County, and other counties across Pennsylvania. Though inspected several times, the opportunity exists for human error to be found in what was recorded in any of the charts shown, numbers counted, statements made, etc. in this report. Due to this, it is asked that all authority be placed upon the official precinct and cumulative election results released by the Pennsylvania counties. They are linked to this report. They are official and speak for themselves. This report seeks to shine a light onto what volunteers have observed across Chester County and other Pennsylvania counties in over a decade of election results.**

****It is believed that all candidates featured have done nothing wrong. They are considered innocent as they do not program nor operate voting machines. The question that prevails is who was programming the voting machines for each of the elections shown, and do they know if any unauthorized software was in use?**

PENNSYLVANIA PRESIDENTIAL, STATE TREASURER & ATTORNEY GENERAL RACES

SUSPICIOUS PATTERNS FOUND: HAS VOTE SWAPPING BEEN DETECTED ACROSS 2016 AND 2020?

An investigation into 11 years of precinct-level election results in Chester County, Pennsylvania has uncovered shocking patterns found in candidate vote totals. These patterns happened repetitively since 2013 in every general election. Often they are seen in the same races, no matter who the candidate was. Further investigation shows them also appearing across the Commonwealth.

The patterns found show the same candidate repeatedly receiving the lowest vote total out of all candidates on the ballot in their same party, ***throughout every precinct*** in the county or ***a large number of precincts***. Additionally, in many cases, the opponent of the person receiving the lowest vote total is seen having the highest vote total of all their candidates. This pattern is called the “lowest/highest” pattern and causes concern votes are being removed from one candidate and added to their opponent (vote swapped). Races where one or both of these “lowest vote total” and “lowest/highest” patterns are found are the Pennsylvania Presidential and State Treasurer race of 2016, and the Pennsylvania Presidential, Attorney General and State Treasurer races of 2020.

A seemingly unnatural consistency in both elections causes great concern among Pennsylvania citizens that the Presidential, State Treasurer and Attorney General races may have been targeted for fraudulent outcomes. Were certain precincts targeted from each county to have votes removed from specific candidates and then added on to their opponents in these races, contributing to pre-set final results? Could just enough votes have been taken off certain candidates in their party’s strong precincts to keep them winning, but without anyone noticing they have lower vote totals than the remaining candidates in their party?

2016: An initial analysis was performed to see which Republican candidate received the lowest vote total in each precinct in [Chester County in the 2016 General Election](#). The following chart shows what was found:

<u>CHESTER COUNTY PRECINCTS</u>	<u>2016 WORST PERFORMING REPUBLICAN</u>
0005 ATGLEN	STATE TREASURER
0041 WEST BRANDYWINE E-2	STATE TREASURER
0043 WEST BRANDYWINE W	STATE TREASURER
0050 CALN 2	STATE TREASURER
0053 CALN 3	STATE TREASURER
0054 CALN 4	STATE TREASURER
0060 WEST CALN 1	STATE TREASURER
0061 WEST CALN 2	STATE TREASURER
0070 COATESVILLE 1	STATE TREASURER
0080 COATESVILLE 2	STATE TREASURER
0090 COATESVILLE 3	STATE TREASURER
0100 COATESVILLE 4	STATE TREASURER
0110 COATESVILLE 4-2	STATE TREASURER
0120 COATESVILLE 5	STATE TREASURER
0140 S COATESVILLE	STATE TREASURER
0145 NORTH COVENTRY EAST	STATE TREASURER
0150 NORTH COVENTRY MID	STATE TREASURER
0155 NORTH COVENTRY W-1	STATE TREASURER
0156 NORTH COVENTRY W-2	STATE TREASURER
0160 EAST COVENTRY 1	STATE TREASURER
0165 EAST COVENTRY 2	STATE TREASURER
0170 SOUTH COVENTRY	STATE TREASURER
0175 E DOWNINGTOWN E	STATE TREASURER

0180 E DOWNINGTOWN W	STATE TREASURER
0185 W DOWNINGTOWN N	STATE TREASURER
0190 W DOWNINGTOWN S	STATE TREASURER
0225 EAST FALLOWFIELD E	STATE TREASURER
0230 EAST FALLOWFIELD W	STATE TREASURER
0235 WEST FALLOWFIELD	STATE TREASURER
0251 EAST GOSHEN 9	STATE TREASURER
0295 HONEY BROOK BORO	STATE TREASURER
0300 HONEY BROOK TWP 1	STATE TREASURER
0301 HONEY BROOK TWP 2	STATE TREASURER
0335 LONDONDERRY	STATE TREASURER
0340 LONDON GROVE CH	STATE TREASURER
0370 MODENA	STATE TREASURER
0380 WEST NANTMEAL	STATE TREASURER
0395 NEW LONDON	STATE TREASURER
0405 EAST NOTTINGHAM	STATE TREASURER
0406 EAST NOTTINGHAM W	STATE TREASURER
0410 WEST NOTTINGHAM	STATE TREASURER
0415 OXFORD EAST	STATE TREASURER
0420 OXFORD WEST	STATE TREASURER
0430 LOWER OXFORD WEST	STATE TREASURER
0435 UPPER OXFORD	STATE TREASURER
0440 PARKESBURG NORTH	STATE TREASURER
0445 PARKESBURG SOUTH	STATE TREASURER
0450 PENN	STATE TREASURER
0462 PHOENIXVILLE NORTH-2	STATE TREASURER
0468 PHOENIXVILLE M-2	STATE TREASURER
0469 PHOENIXVILLE M-3	STATE TREASURER
0474 PHOENIXVILLE EAST-3	STATE TREASURER
0477 PHOENIXVILLE WEST-1	STATE TREASURER
0478 PHOENIXVILLE WEST-2	STATE TREASURER
0479 PHOENIXVILLE WEST-3	STATE TREASURER
0535 SADSBUURY NORTH	STATE TREASURER
0540 SADSBUURY SOUTH	STATE TREASURER
0545 WEST SADSBUURY	STATE TREASURER
0550 SCHUYLKILL 1	STATE TREASURER
0560 SPRING CITY 1	STATE TREASURER
0565 SPRING CITY 2	STATE TREASURER
0570 SPRING CITY 3	STATE TREASURER
0575 SPRING CITY 4	STATE TREASURER
0670 VALLEY N-1	STATE TREASURER
0675 VALLEY SOUTH	STATE TREASURER
0680 EAST VINCENT 1	STATE TREASURER
0682 EAST VINCENT 3	STATE TREASURER
0700 WARWICK EAST	STATE TREASURER
0705 WARWICK WEST	STATE TREASURER
0710 WEST GROVE 1	STATE TREASURER
0715 WEST GROVE 2	STATE TREASURER
0820 WEST CHESTER 2-E	STATE TREASURER

0014 BIRMINGHAM 1	PRESIDENT
0015 BIRMINGHAM 2	PRESIDENT
0020 EAST BRADFORD N-1	PRESIDENT
0021 EAST BRADFORD N-2	PRESIDENT
0023 EAST BRADFORD S-1	PRESIDENT
0024 EAST BRADFORD S-2	PRESIDENT
0025 WEST BRADFORD 1	PRESIDENT
0030 WEST BRADFORD 2	PRESIDENT
0031 WEST BRADFORD 3	PRESIDENT
0032 WEST BRADFORD 4	PRESIDENT
0035 EAST BRANDYWINE N-1	PRESIDENT
0036 EAST BRANDYWINE N-2	PRESIDENT
0038 EAST BRANDYWINE S	PRESIDENT
0040 WEST BRANDYWINE E	PRESIDENT
0045 CALN 1	PRESIDENT
0055 EAST CALN 1	PRESIDENT
0056 EAST CALN 2	PRESIDENT
0065 CHARLESTOWN	PRESIDENT
0195 EASTTOWN 1	PRESIDENT
0198 EASTTOWN 2	PRESIDENT
0201 EASTTOWN 3	PRESIDENT
0204 EASTTOWN 4	PRESIDENT
0207 EASTTOWN 5	PRESIDENT
0210 EASTTOWN 6	PRESIDENT
0213 EASTTOWN 7	PRESIDENT
0220 ELVERSON	PRESIDENT
0240 FRANKLIN	PRESIDENT
0243 EAST GOSHEN 1	PRESIDENT
0244 EAST GOSHEN 2	PRESIDENT
0245 EAST GOSHEN 3	PRESIDENT
0246 EAST GOSHEN 4	PRESIDENT
0247 EAST GOSHEN 5	PRESIDENT
0248 EAST GOSHEN 6	PRESIDENT
0249 EAST GOSHEN 7	PRESIDENT
0250 EAST GOSHEN 8	PRESIDENT
0255 WEST GOSHEN N-1	PRESIDENT
0260 WEST GOSHEN N-2	PRESIDENT
0261 WEST GOSHEN N-3	PRESIDENT
0262 WEST GOSHEN N-4	PRESIDENT
0265 WEST GOSHEN M-1	PRESIDENT
0270 WEST GOSHEN M-2	PRESIDENT
0275 WEST GOSHEN S-1	PRESIDENT
0280 WEST GOSHEN S-2	PRESIDENT
0285 WEST GOSHEN S-3	PRESIDENT
0286 WEST GOSHEN S-4	PRESIDENT
0305 KENNETT SQ. NORTH	PRESIDENT
0310 KENNETT SQUARE S-1	PRESIDENT
0315 KENNETT SQUARE S-2	PRESIDENT
0320 KENNETT TWP-1	PRESIDENT
0325 KENNETT TWP-2	PRESIDENT
0328 KENNETT TWP 3	PRESIDENT
0329 KENNETT TWP-4	PRESIDENT
0330 LONDON BRITAIN	PRESIDENT

0345 LONDON GROVE S	PRESIDENT
0350 MALVERN	PRESIDENT
0355 EAST MARLBOROUGH E	PRESIDENT
0356 EAST MARLBOROUGH S	PRESIDENT
0360 EAST MARLBOROUGH W	PRESIDENT
0365 WEST MARLBOROUGH	PRESIDENT
0375 EAST NANTMEAL	PRESIDENT
0385 NEW GARDEN NORTH	PRESIDENT
0390 NEW GARDEN SOUTH-1	PRESIDENT
0391 NEW GARDEN SOUTH-2	PRESIDENT
0400 NEWLIN	PRESIDENT
0425 LOWER OXFORD E	PRESIDENT
0453 PENNSBURY N-1	PRESIDENT
0454 PENNSBURY NORTH-2	PRESIDENT
0456 PENNSBURY SOUTH-1	PRESIDENT
0457 PENNSBURY SOUTH-2	PRESIDENT
0461 PHOENIXVILLE NORTH-1	PRESIDENT
0463 PHOENIXVILLE NORTH-3	PRESIDENT
0467 PHOENIXVILLE M-1	PRESIDENT
0472 PHOENIXVILLE EAST-1	PRESIDENT
0473 PHOENIXVILLE EAST-2	PRESIDENT
0515 EAST PIKELAND 1	PRESIDENT
0520 EAST PIKELAND 2	PRESIDENT
0521 EAST PIKELAND 3	PRESIDENT
0525 WEST PIKELAND	PRESIDENT
0530 POCOPSON	PRESIDENT
0556 SCHUYLKILL 3	PRESIDENT
0558 SCHUYLKILL 4	PRESIDENT
0580 THORNBURY 1	PRESIDENT
0581 THORNBURY 2	PRESIDENT
0585 TREDYFFRIN EAST-1	PRESIDENT
0590 TREDYFFRIN EAST-2	PRESIDENT
0595 TREDYFFRIN EAST-3	PRESIDENT
0600 TREDYFFRIN EAST-4	PRESIDENT
0605 TREDYFFRIN EAST-5	PRESIDENT
0614 TREDYFFRIN MID-1	PRESIDENT
0615 TREDYFFRIN MID - 2	PRESIDENT
0616 TREDYFFRIN MID-3	PRESIDENT
0617 TREDYFFRIN MID-4	PRESIDENT
0618 TREDYFFRIN MID-5	PRESIDENT
0619 TREDYFFRIN MID-6	PRESIDENT
0620 TREDYFFRIN MID-7	PRESIDENT
0630 TREDYFFRIN WEST-1	PRESIDENT
0635 TREDYFFRIN WEST-2	PRESIDENT
0640 TREDYFFRIN WEST-3	PRESIDENT
0645 TREDYFFRIN WEST-4	PRESIDENT
0647 TREDYFFRIN WEST-5	PRESIDENT
0653 UWCHLAN 1	PRESIDENT

0654 UWCHLAN 2	PRESIDENT
0655 UWCHLAN 3	PRESIDENT
0656 UWCHLAN 4	PRESIDENT
0657 UWCHLAN 5	PRESIDENT
0658 UWCHLAN 6	PRESIDENT
0659 UWCHLAN 7	PRESIDENT
0660 UWCHLAN 8	PRESIDENT
0661 UWCHLAN 9	PRESIDENT
0665 UPPER UWCHLAN 1	PRESIDENT
0666 UPPER UWCHLAN 2	PRESIDENT
0667 UPPER UWCHLAN 3	PRESIDENT
0681 EAST VINCENT 2	PRESIDENT
0683 EAST VINCENT 4	PRESIDENT
0690 WEST VINCENT 1	PRESIDENT
0693 WEST VINCENT 2	PRESIDENT
0695 WALLACE	PRESIDENT
0720 WESTTOWN 1	PRESIDENT
0725 WESTTOWN 2	PRESIDENT
0730 WESTTOWN 3	PRESIDENT
0733 WESTTOWN 4	PRESIDENT
0734 WESTTOWN 5	PRESIDENT
0735 EAST WHITELAND 1	PRESIDENT
0740 EAST WHITELAND 2	PRESIDENT
0745 EAST WHITELAND 3	PRESIDENT
0750 EAST WHITELAND 4	PRESIDENT
0752 EAST WHITELAND 5	PRESIDENT
0754 EAST WHITELAND 6	PRESIDENT
0760 WEST WHITELAND 2	PRESIDENT
0761 WEST WHITELAND 3	PRESIDENT
0762 WEST WHITELAND 4	PRESIDENT
0763 WEST WHITELAND 5	PRESIDENT
0764 WEST WHITELAND 6	PRESIDENT
0765 WEST WHITELAND 7	PRESIDENT
0770 WILLISTOWN NORTH-1	PRESIDENT
0775 WILLISTOWN NORTH-2	PRESIDENT
0780 WILLISTOWN NORTH-3	PRESIDENT
0785 WILLISTOWN NORTH-4	PRESIDENT
0790 WILLISTOWN NORTH-5	PRESIDENT
0795 WILLISTOWN NORTH-6	PRESIDENT
0800 WILLISTOWN SOUTH-1	PRESIDENT
0805 WILLISTOWN SOUTH-2	PRESIDENT
0806 WILLISTOWN SOUTH-3	PRESIDENT
0810 WEST CHESTER 1	PRESIDENT
0825 WEST CHESTER 2-W	PRESIDENT
0835 WEST CHESTER 3	PRESIDENT
0842 WEST CHESTER 4	PRESIDENT
0846 WEST CHESTER 5	PRESIDENT
0850 WEST CHESTER 6	PRESIDENT
0860 WEST CHESTER 7	PRESIDENT
0010 AVONDALE	PRESIDENT, STATE TREASURER
0033 WEST BRADFORD 5	SENATOR 19TH DISTRICT
0215 ELK	CONGRESS 16TH DISTRICT
0290 HIGHLAND	SENATOR 19TH DISTRICT
0555 SCHUYLKILL 2	PRESIDENT, STATE TREASURER
0759 WEST WHITELAND 1	SENATOR 19TH DISTRICT

Why did the precincts in yellow not follow the pattern that all the other precincts did? Precinct 467 had its state representative races excluded from the analysis due to a split ticket which skewed the lowest vote analysis.

CONCLUSION OF LOWEST VOTE TOTAL ANALYSIS:

STATE TREASURER IS THE LOWEST VOTE TOTAL IN 74/228 PRECINCTS = **32%** OR ABOUT 1/3

PRESIDENT IS THE LOWEST VOTE TOTAL IN 152/228 PRECINCTS = **66.66%** OR 2/3

FOUR PRECINCTS DID NOT FOLLOW THE STATE TREASURER AND/OR PRESIDENT PATTERN

The outcome of the 2016 General Election analysis for which Republican had the lowest vote total in each precinct is alarming. How do you explain 32% of the precincts giving Republican State Treasurer Candidate Otto Voit the lowest vote total, and 66% of the precincts giving Presidential Candidate Donald Trump the lowest vote total? What are the chances that this could be a natural outcome? Wouldn't it be more expected that many different candidates would end up having the lowest vote totals across the various precincts?

The following chart shows which Democratic candidate received the highest vote total of all Democratic candidates on the ballot in each precinct:

<u>CHESTER COUNTY PRECINCTS</u>	<u>2016 HIGHEST PERFORMING DEMOCRAT</u>
0014 BIRMINGHAM 1	PRESIDENT
0015 BIRMINGHAM 2	PRESIDENT
0020 EAST BRADFORD N-1	PRESIDENT
0024 EAST BRADFORD S-2	PRESIDENT
0035 EAST BRANDYWINE N-1	PRESIDENT
0036 EAST BRANDYWINE N-2	PRESIDENT
0038 EAST BRANDYWINE S	PRESIDENT
0040 WEST BRANDYWINE E	PRESIDENT
0045 CALN 1	PRESIDENT
0065 CHARLESTOWN	PRESIDENT
0195 EASTTOWN 1	PRESIDENT
0198 EASTTOWN 2	PRESIDENT
0201 EASTTOWN 3	PRESIDENT
0204 EASTTOWN 4	PRESIDENT
0207 EASTTOWN 5	PRESIDENT
0210 EASTTOWN 6	PRESIDENT
0213 EASTTOWN 7	PRESIDENT
0220 ELVERSON	PRESIDENT
0240 FRANKLIN	PRESIDENT
0243 EAST GOSHEN 1	PRESIDENT
0244 EAST GOSHEN 2	PRESIDENT
0245 EAST GOSHEN 3	PRESIDENT
0247 EAST GOSHEN 5	PRESIDENT
0248 EAST GOSHEN 6	PRESIDENT

0249 EAST GOSHEN 7	PRESIDENT
0250 EAST GOSHEN 8	PRESIDENT
0255 WEST GOSHEN N-1	PRESIDENT
0260 WEST GOSHEN N-2	PRESIDENT
0261 WEST GOSHEN N-3	PRESIDENT
0262 WEST GOSHEN N-4	PRESIDENT
0265 WEST GOSHEN M-1	PRESIDENT
0270 WEST GOSHEN M-2	PRESIDENT
0275 WEST GOSHEN S-1	PRESIDENT
0280 WEST GOSHEN S-2	PRESIDENT
0285 WEST GOSHEN S-3	PRESIDENT
0286 WEST GOSHEN S-4	PRESIDENT
0305 KENNETT SQ. NORTH	PRESIDENT
0320 KENNETT TWP-1	PRESIDENT
0325 KENNETT TWP-2	PRESIDENT
0328 KENNETT TWP 3	PRESIDENT
0329 KENNETT TWP-4	PRESIDENT
0330 LONDON BRITAIN	PRESIDENT
0345 LONDON GROVE S	PRESIDENT
0355 EAST MARLBOROUGH E	PRESIDENT
0356 EAST MARLBOROUGH S	PRESIDENT
0360 EAST MARLBOROUGH W	PRESIDENT
0375 EAST NANTMEAL	PRESIDENT
0385 NEW GARDEN NORTH	PRESIDENT
0390 NEW GARDEN SOUTH-1	PRESIDENT
0391 NEW GARDEN SOUTH-2	PRESIDENT
0400 NEWLIN	PRESIDENT
0453 PENNSBURY N-1	PRESIDENT
0454 PENNSBURY NORTH-2	PRESIDENT
0456 PENNSBURY SOUTH-1	PRESIDENT
0457 PENNSBURY SOUTH-2	PRESIDENT
0461 PHOENIXVILLE NORTH-1	PRESIDENT
0515 EAST PIKELAND 1	PRESIDENT
0520 EAST PIKELAND 2	PRESIDENT
0521 EAST PIKELAND 3	PRESIDENT
0530 POCOPSON	PRESIDENT
0556 SCHUYLKILL 3	PRESIDENT
0558 SCHUYLKILL 4	PRESIDENT
0580 THORNBURY 1	PRESIDENT
0581 THORNBURY 2	PRESIDENT
0585 TREDYFFRIN EAST-1	PRESIDENT

0590 TREDYFFRIN EAST-2	PRESIDENT
0595 TREDYFFRIN EAST-3	PRESIDENT
0600 TREDYFFRIN EAST-4	PRESIDENT
0605 TREDYFFRIN EAST-5	PRESIDENT
0614 TREDYFFRIN MID-1	PRESIDENT
0615 TREDYFFRIN MID - 2	PRESIDENT
0616 TREDYFFRIN MID-3	PRESIDENT
0617 TREDYFFRIN MID-4	PRESIDENT
0618 TREDYFFRIN MID-5	PRESIDENT
0619 TREDYFFRIN MID-6	PRESIDENT
0620 TREDYFFRIN MID-7	PRESIDENT
0630 TREDYFFRIN WEST-1	PRESIDENT
0635 TREDYFFRIN WEST-2	PRESIDENT
0640 TREDYFFRIN WEST-3	PRESIDENT
0645 TREDYFFRIN WEST-4	PRESIDENT
0647 TREDYFFRIN WEST-5	PRESIDENT
0653 UWCHLAN 1	PRESIDENT
0654 UWCHLAN 2	PRESIDENT
0655 UWCHLAN 3	PRESIDENT
0656 UWCHLAN 4	PRESIDENT
0657 UWCHLAN 5	PRESIDENT
0658 UWCHLAN 6	PRESIDENT
0659 UWCHLAN 7	PRESIDENT
0660 UWCHLAN 8	PRESIDENT
0661 UWCHLAN 9	PRESIDENT
0665 UPPER UWCHLAN 1	PRESIDENT
0666 UPPER UWCHLAN 2	PRESIDENT
0667 UPPER UWCHLAN 3	PRESIDENT
0681 EAST VINCENT 2	PRESIDENT
0683 EAST VINCENT 4	PRESIDENT
0690 WEST VINCENT 1	PRESIDENT
0693 WEST VINCENT 2	PRESIDENT
0695 WALLACE	PRESIDENT
0720 WESTTOWN 1	PRESIDENT
0725 WESTTOWN 2	PRESIDENT
0730 WESTTOWN 3	PRESIDENT
0733 WESTTOWN 4	PRESIDENT
0734 WESTTOWN 5	PRESIDENT
0740 EAST WHITELAND 2	PRESIDENT
0745 EAST WHITELAND 3	PRESIDENT
0750 EAST WHITELAND 4	PRESIDENT

0770 WILLISTOWN NORTH-1	PRESIDENT
0775 WILLISTOWN NORTH-2	PRESIDENT
0780 WILLISTOWN NORTH-3	PRESIDENT
0785 WILLISTOWN NORTH-4	PRESIDENT
0790 WILLISTOWN NORTH-5	PRESIDENT
0795 WILLISTOWN NORTH-6	PRESIDENT
0800 WILLISTOWN SOUTH-1	PRESIDENT
0805 WILLISTOWN SOUTH-2	PRESIDENT
0806 WILLISTOWN SOUTH-3	PRESIDENT
0825 WEST CHESTER 2-W	PRESIDENT
0835 WEST CHESTER 3	PRESIDENT
0846 WEST CHESTER 5	PRESIDENT
0053 CALN 3	PRESIDENT
0054 CALN 4	PRESIDENT
0080 COATESVILLE 2	PRESIDENT
0120 COATESVILLE 5	PRESIDENT
0145 NORTH COVENTRY EAST	PRESIDENT
0155 NORTH COVENTRY W-1	PRESIDENT
0156 NORTH COVENTRY W-2	PRESIDENT
0160 EAST COVENTRY 1	PRESIDENT
0165 EAST COVENTRY 2	PRESIDENT
0170 SOUTH COVENTRY	PRESIDENT
0300 HONEY BROOK TWP 1	PRESIDENT
0380 WEST NANTMEAL	PRESIDENT
0395 NEW LONDON	PRESIDENT
0450 PENN	PRESIDENT
0680 EAST VINCENT 1	PRESIDENT
0682 EAST VINCENT 3	PRESIDENT
0700 WARWICK EAST	PRESIDENT
0705 WARWICK WEST	PRESIDENT
0005 ATGLEN	SENATOR IN THE G.A. 19TH DISTRICT
0070 COATESVILLE 1	SENATOR IN THE G.A. 19TH DISTRICT
0100 COATESVILLE 4	SENATOR IN THE G.A. 19TH DISTRICT
0110 COATESVILLE 4-2	SENATOR IN THE G.A. 19TH DISTRICT
0175 E DOWNINGTOWN E	SENATOR IN THE G.A. 19TH DISTRICT
0180 E DOWNINGTOWN W	SENATOR IN THE G.A. 19TH DISTRICT
0185 W DOWNINGTOWN N	SENATOR IN THE G.A. 19TH DISTRICT
0225 EAST FALLOWFIELD E	SENATOR IN THE G.A. 19TH DISTRICT
0230 EAST FALLOWFIELD W	SENATOR IN THE G.A. 19TH DISTRICT
0235 WEST FALLOWFIELD	SENATOR IN THE G.A. 19TH DISTRICT
0335 LONDONDERRY	SENATOR IN THE G.A. 19TH DISTRICT

0340 LONDON GROVE CH	SENATOR IN THE G.A. 19TH DISTRICT
0370 MODENA	SENATOR IN THE G.A. 19TH DISTRICT
0405 EAST NOTTINGHAM	SENATOR IN THE G.A. 19TH DISTRICT
0406 EAST NOTTINGHAM W	SENATOR IN THE G.A. 19TH DISTRICT
0410 WEST NOTTINGHAM	SENATOR IN THE G.A. 19TH DISTRICT
0415 OXFORD EAST	SENATOR IN THE G.A. 19TH DISTRICT
0420 OXFORD WEST	SENATOR IN THE G.A. 19TH DISTRICT
0430 LOWER OXFORD WEST	SENATOR IN THE G.A. 19TH DISTRICT
0435 UPPER OXFORD	SENATOR IN THE G.A. 19TH DISTRICT
0440 PARKESBURG NORTH	SENATOR IN THE G.A. 19TH DISTRICT
0445 PARKESBURG SOUTH	SENATOR IN THE G.A. 19TH DISTRICT
0462 PHOENIXVILLE NORTH-2	SENATOR IN THE G.A. 19TH DISTRICT
0468 PHOENIXVILLE M-2	SENATOR IN THE G.A. 19TH DISTRICT
0469 PHOENIXVILLE M-3	SENATOR IN THE G.A. 19TH DISTRICT
0474 PHOENIXVILLE EAST-3	SENATOR IN THE G.A. 19TH DISTRICT
0477 PHOENIXVILLE WEST-1	SENATOR IN THE G.A. 19TH DISTRICT
0478 PHOENIXVILLE WEST-2	SENATOR IN THE G.A. 19TH DISTRICT
0479 PHOENIXVILLE WEST-3	SENATOR IN THE G.A. 19TH DISTRICT
0535 SADBURY NORTH	SENATOR IN THE G.A. 19TH DISTRICT
0540 SADBURY SOUTH	SENATOR IN THE G.A. 19TH DISTRICT
0545 WEST SADBURY	SENATOR IN THE G.A. 19TH DISTRICT
0550 SCHUYLKILL 1	SENATOR IN THE G.A. 19TH DISTRICT
0670 VALLEY N-1	SENATOR IN THE G.A. 19TH DISTRICT
0675 VALLEY SOUTH	SENATOR IN THE G.A. 19TH DISTRICT
0710 WEST GROVE 1	SENATOR IN THE G.A. 19TH DISTRICT
0021 EAST BRADFORD N-2	SENATOR IN THE G.A. 19TH DISTRICT
0023 EAST BRADFORD S-1	SENATOR IN THE G.A. 19TH DISTRICT
0025 WEST BRADFORD 1	SENATOR IN THE G.A. 19TH DISTRICT
0030 WEST BRADFORD 2	SENATOR IN THE G.A. 19TH DISTRICT
0031 WEST BRADFORD 3	SENATOR IN THE G.A. 19TH DISTRICT
0032 WEST BRADFORD 4	SENATOR IN THE G.A. 19TH DISTRICT
0055 EAST CALN 1	SENATOR IN THE G.A. 19TH DISTRICT
0056 EAST CALN 2	SENATOR IN THE G.A. 19TH DISTRICT
0350 MALVERN	SENATOR IN THE G.A. 19TH DISTRICT
0365 WEST MARLBOROUGH	SENATOR IN THE G.A. 19TH DISTRICT
0425 LOWER OXFORD E	SENATOR IN THE G.A. 19TH DISTRICT
0463 PHOENIXVILLE NORTH-3	SENATOR IN THE G.A. 19TH DISTRICT
0467 PHOENIXVILLE M-1	SENATOR IN THE G.A. 19TH DISTRICT
0472 PHOENIXVILLE EAST-1	SENATOR IN THE G.A. 19TH DISTRICT
0473 PHOENIXVILLE EAST-2	SENATOR IN THE G.A. 19TH DISTRICT
0525 WEST PIKELAND	SENATOR IN THE G.A. 19TH DISTRICT

0735 EAST WHITELAND 1	SENATOR IN THE G.A. 19TH DISTRICT
0752 EAST WHITELAND 5	SENATOR IN THE G.A. 19TH DISTRICT
0754 EAST WHITELAND 6	SENATOR IN THE G.A. 19TH DISTRICT
0760 WEST WHITELAND 2	SENATOR IN THE G.A. 19TH DISTRICT
0761 WEST WHITELAND 3	SENATOR IN THE G.A. 19TH DISTRICT
0762 WEST WHITELAND 4	SENATOR IN THE G.A. 19TH DISTRICT
0763 WEST WHITELAND 5	SENATOR IN THE G.A. 19TH DISTRICT
0764 WEST WHITELAND 6	SENATOR IN THE G.A. 19TH DISTRICT
0765 WEST WHITELAND 7	SENATOR IN THE G.A. 19TH DISTRICT
0810 WEST CHESTER 1	SENATOR IN THE G.A. 19TH DISTRICT
0850 WEST CHESTER 6	SENATOR IN THE G.A. 19TH DISTRICT
0860 WEST CHESTER 7	SENATOR IN THE G.A. 19TH DISTRICT
0033 WEST BRADFORD 5	SENATOR IN THE G.A. 19TH DISTRICT
0215 ELK	SENATOR IN THE G.A. 19TH DISTRICT
0290 HIGHLAND	SENATOR IN THE G.A. 19TH DISTRICT
0555 SCHUYLKILL 2	SENATOR IN THE G.A. 19TH DISTRICT
0759 WEST WHITELAND 1	SENATOR IN THE G.A. 19TH DISTRICT
0050 CALN 2	ATTORNEY GENERAL
0090 COATESVILLE 3	ATTORNEY GENERAL
0190 W DOWNINGTOWN S	ATTORNEY GENERAL
0295 HONEY BROOK BORO	ATTORNEY GENERAL
0301 HONEY BROOK TWP 2	ATTORNEY GENERAL
0560 SPRING CITY 1	ATTORNEY GENERAL
0565 SPRING CITY 2	ATTORNEY GENERAL
0570 SPRING CITY 3	ATTORNEY GENERAL
0575 SPRING CITY 4	ATTORNEY GENERAL
0715 WEST GROVE 2	ATTORNEY GENERAL
0246 EAST GOSHEN 4	ATTORNEY GENERAL
0310 KENNETT SQUARE S-1	ATTORNEY GENERAL
0315 KENNETT SQUARE S-2	ATTORNEY GENERAL
0842 WEST CHESTER 4	ATTORNEY GENERAL
0010 AVONDALE	ATTORNEY GENERAL
0041 WEST BRANDYWINE E-2	STATE TREASURER
0043 WEST BRANDYWINE W	STATE TREASURER
0060 WEST CALN 1	STATE TREASURER
0061 WEST CALN 2	STATE TREASURER
0150 NORTH COVENTRY MID	STATE TREASURER
0251 EAST GOSHEN 9	REP. IN THE G.A. 156TH DISTRICT
0820 WEST CHESTER 2-E	REP. IN THE G.A. 156TH DISTRICT
0140 S COATESVILLE	PRESIDENT, SENATOR 19TH DISTRICT

As seen above, the Democratic President, Senator in the G.A. 19th District, Attorney General and State Treasurer candidates received the highest vote totals of all Democratic candidates on the ballot throughout the precincts.

The Democratic Presidential Candidate Hillary Clinton had by far the most precincts giving her the highest vote total of all Democratic candidates. Clinton had the highest vote total in 137 of 228 precincts, which is 60.09% of precincts. The Democratic Senator in the G.A. 19th District Candidate Andrew Dinniman had the highest vote total in 70 of 228 precincts, or 30.7%. Fifteen remaining precincts went to the Democratic Attorney General Candidate Josh Shapiro, and five went to Democratic State Treasurer Candidate Joe Torsella.

The breakdown of the percentages of precincts in which certain candidates had the highest vote total is interesting. With Clinton and Dinniman basically having 60% and 30% of all precincts, one has to ask the question if these are real numbers. Even the breakdown of 15 and five for the remaining two candidates are interesting numbers. Could this have been a pre-programmed algorithm or are these numbers natural?

The precincts which showed the lowest/highest pattern, causing concern for vote swapping, are seen below:

CHESTER COUNTY PRECINCTS	2016 WORST PERFORMING REPUBLICAN	2016 HIGHEST PERFORMING DEMOCRAT
0014 BIRMINGHAM 1	PRESIDENT	PRESIDENT
0015 BIRMINGHAM 2	PRESIDENT	PRESIDENT
0020 EAST BRADFORD N-1	PRESIDENT	PRESIDENT
0024 EAST BRADFORD S-2	PRESIDENT	PRESIDENT
0035 EAST BRANDYWINE N-1	PRESIDENT	PRESIDENT
0036 EAST BRANDYWINE N-2	PRESIDENT	PRESIDENT
0038 EAST BRANDYWINE S	PRESIDENT	PRESIDENT
0040 WEST BRANDYWINE E	PRESIDENT	PRESIDENT
0045 CALN 1	PRESIDENT	PRESIDENT
0065 CHARLESTOWN	PRESIDENT	PRESIDENT
0195 EASTTOWN 1	PRESIDENT	PRESIDENT
0198 EASTTOWN 2	PRESIDENT	PRESIDENT
0201 EASTTOWN 3	PRESIDENT	PRESIDENT
0204 EASTTOWN 4	PRESIDENT	PRESIDENT
0207 EASTTOWN 5	PRESIDENT	PRESIDENT
0210 EASTTOWN 6	PRESIDENT	PRESIDENT
0213 EASTTOWN 7	PRESIDENT	PRESIDENT
0220 ELVERSON	PRESIDENT	PRESIDENT
0240 FRANKLIN	PRESIDENT	PRESIDENT
0243 EAST GOSHEN 1	PRESIDENT	PRESIDENT
0244 EAST GOSHEN 2	PRESIDENT	PRESIDENT
0245 EAST GOSHEN 3	PRESIDENT	PRESIDENT
0247 EAST GOSHEN 5	PRESIDENT	PRESIDENT
0248 EAST GOSHEN 6	PRESIDENT	PRESIDENT
0249 EAST GOSHEN 7	PRESIDENT	PRESIDENT
0250 EAST GOSHEN 8	PRESIDENT	PRESIDENT
0255 WEST GOSHEN N-1	PRESIDENT	PRESIDENT
0260 WEST GOSHEN N-2	PRESIDENT	PRESIDENT
0261 WEST GOSHEN N-3	PRESIDENT	PRESIDENT
0262 WEST GOSHEN N-4	PRESIDENT	PRESIDENT
0265 WEST GOSHEN M-1	PRESIDENT	PRESIDENT
0270 WEST GOSHEN M-2	PRESIDENT	PRESIDENT
0275 WEST GOSHEN S-1	PRESIDENT	PRESIDENT
0280 WEST GOSHEN S-2	PRESIDENT	PRESIDENT

0285 WEST GOSHEN S-3	PRESIDENT	PRESIDENT
0286 WEST GOSHEN S-4	PRESIDENT	PRESIDENT
0305 KENNETT SQ. NORTH	PRESIDENT	PRESIDENT
0320 KENNETT TWP-1	PRESIDENT	PRESIDENT
0325 KENNETT TWP-2	PRESIDENT	PRESIDENT
0328 KENNETT TWP 3	PRESIDENT	PRESIDENT
0329 KENNETT TWP-4	PRESIDENT	PRESIDENT
0330 LONDON BRITAIN	PRESIDENT	PRESIDENT
0345 LONDON GROVE S	PRESIDENT	PRESIDENT
0355 EAST MARLBOROUGH E	PRESIDENT	PRESIDENT
0356 EAST MARLBOROUGH S	PRESIDENT	PRESIDENT
0360 EAST MARLBOROUGH W	PRESIDENT	PRESIDENT
0375 EAST NANTMEAL	PRESIDENT	PRESIDENT
0385 NEW GARDEN NORTH	PRESIDENT	PRESIDENT
0390 NEW GARDEN SOUTH-1	PRESIDENT	PRESIDENT
0391 NEW GARDEN SOUTH-2	PRESIDENT	PRESIDENT
0400 NEWLIN	PRESIDENT	PRESIDENT
0453 PENNSBURY N-1	PRESIDENT	PRESIDENT
0454 PENNSBURY NORTH-2	PRESIDENT	PRESIDENT
0456 PENNSBURY SOUTH-1	PRESIDENT	PRESIDENT
0457 PENNSBURY SOUTH-2	PRESIDENT	PRESIDENT
0461 PHOENIXVILLE NORTH-1	PRESIDENT	PRESIDENT
0515 EAST PIKELAND 1	PRESIDENT	PRESIDENT
0520 EAST PIKELAND 2	PRESIDENT	PRESIDENT
0521 EAST PIKELAND 3	PRESIDENT	PRESIDENT
0530 POCOPSON	PRESIDENT	PRESIDENT
0556 SCHUYLKILL 3	PRESIDENT	PRESIDENT
0558 SCHUYLKILL 4	PRESIDENT	PRESIDENT
0580 THORNBURY 1	PRESIDENT	PRESIDENT
0581 THORNBURY 2	PRESIDENT	PRESIDENT
0585 TREDYFFRIN EAST-1	PRESIDENT	PRESIDENT
0590 TREDYFFRIN EAST-2	PRESIDENT	PRESIDENT
0595 TREDYFFRIN EAST-3	PRESIDENT	PRESIDENT
0600 TREDYFFRIN EAST-4	PRESIDENT	PRESIDENT
0605 TREDYFFRIN EAST-5	PRESIDENT	PRESIDENT
0614 TREDYFFRIN MID-1	PRESIDENT	PRESIDENT
0615 TREDYFFRIN MID - 2	PRESIDENT	PRESIDENT
0616 TREDYFFRIN MID-3	PRESIDENT	PRESIDENT
0617 TREDYFFRIN MID-4	PRESIDENT	PRESIDENT
0618 TREDYFFRIN MID-5	PRESIDENT	PRESIDENT
0619 TREDYFFRIN MID-6	PRESIDENT	PRESIDENT
0620 TREDYFFRIN MID-7	PRESIDENT	PRESIDENT
0630 TREDYFFRIN WEST-1	PRESIDENT	PRESIDENT
0635 TREDYFFRIN WEST-2	PRESIDENT	PRESIDENT
0640 TREDYFFRIN WEST-3	PRESIDENT	PRESIDENT
0645 TREDYFFRIN WEST-4	PRESIDENT	PRESIDENT
0647 TREDYFFRIN WEST-5	PRESIDENT	PRESIDENT
0653 UWCHLAN 1	PRESIDENT	PRESIDENT
0654 UWCHLAN 2	PRESIDENT	PRESIDENT
0655 UWCHLAN 3	PRESIDENT	PRESIDENT
0656 UWCHLAN 4	PRESIDENT	PRESIDENT
0657 UWCHLAN 5	PRESIDENT	PRESIDENT
0658 UWCHLAN 6	PRESIDENT	PRESIDENT
0659 UWCHLAN 7	PRESIDENT	PRESIDENT
0660 UWCHLAN 8	PRESIDENT	PRESIDENT
0661 UWCHLAN 9	PRESIDENT	PRESIDENT
0665 UPPER UWCHLAN 1	PRESIDENT	PRESIDENT
0666 UPPER UWCHLAN 2	PRESIDENT	PRESIDENT
0667 UPPER UWCHLAN 3	PRESIDENT	PRESIDENT
0681 EAST VINCENT 2	PRESIDENT	PRESIDENT
0683 EAST VINCENT 4	PRESIDENT	PRESIDENT

0690 WEST VINCENT 1	PRESIDENT	PRESIDENT
0693 WEST VINCENT 2	PRESIDENT	PRESIDENT
0695 WALLACE	PRESIDENT	PRESIDENT
0720 WESTTOWN 1	PRESIDENT	PRESIDENT
0725 WESTTOWN 2	PRESIDENT	PRESIDENT
0730 WESTTOWN 3	PRESIDENT	PRESIDENT
0733 WESTTOWN 4	PRESIDENT	PRESIDENT
0734 WESTTOWN 5	PRESIDENT	PRESIDENT
0740 EAST WHITELAND 2	PRESIDENT	PRESIDENT
0745 EAST WHITELAND 3	PRESIDENT	PRESIDENT
0750 EAST WHITELAND 4	PRESIDENT	PRESIDENT
0770 WILLISTOWN NORTH-1	PRESIDENT	PRESIDENT
0775 WILLISTOWN NORTH-2	PRESIDENT	PRESIDENT
0780 WILLISTOWN NORTH-3	PRESIDENT	PRESIDENT
0785 WILLISTOWN NORTH-4	PRESIDENT	PRESIDENT
0790 WILLISTOWN NORTH-5	PRESIDENT	PRESIDENT
0795 WILLISTOWN NORTH-6	PRESIDENT	PRESIDENT
0800 WILLISTOWN SOUTH-1	PRESIDENT	PRESIDENT
0805 WILLISTOWN SOUTH-2	PRESIDENT	PRESIDENT
0806 WILLISTOWN SOUTH-3	PRESIDENT	PRESIDENT
0825 WEST CHESTER 2-W	PRESIDENT	PRESIDENT
0835 WEST CHESTER 3	PRESIDENT	PRESIDENT
0846 WEST CHESTER 5	PRESIDENT	PRESIDENT
0041 WEST BRANDYWINE E-2	STATE TREASURER	STATE TREASURER
0043 WEST BRANDYWINE W	STATE TREASURER	STATE TREASURER
0060 WEST CALN 1	STATE TREASURER	STATE TREASURER
0061 WEST CALN 2	STATE TREASURER	STATE TREASURER
0150 NORTH COVENTRY MID	STATE TREASURER	STATE TREASURER

Notice 118 of 228, or roughly 52% (51.7) of all precincts show the lowest/highest pattern in the Presidential race. This is very concerning as this is over half of all county precincts. Is this an indication that vote swapping is occurring?

President Trump won the election in Pennsylvania in 2016. Even though he won, was there an attempt made to try to prevent him from winning through vote manipulation? Was the attempt made in large population counties like Chester? If an attempt was made, was it just not aggressive enough? Does that explain the huge surprise reaction from the Democratic party of his win? Wasn't it said on the media repeatedly that Donald Trump was not going to win? Or did that many Republicans not want to vote for their Presidential candidate, causing him to have the lowest amount of votes of any Republican candidate in over half of the county's precincts? Were Republicans of Chester County instead voting for Clinton for their Presidential candidate?

The final totals of all voters who voted in each of the main 2016 races are the following:

PRESIDENT AND VICE PRESIDENT			
Vote for not more than 1			
HILLARY CLINTON (DEM)	141,682	51.90	
DONALD J TRUMP (REP)	116,114	42.53	
DARRELL L CASTLE (CON)	827	.30	
JILL STEIN (GRN)	2,247	.82	
GARY JOHNSON (LIB)	7,930	2.90	
WRITE-IN	4,198	1.54	TOTAL VOTERS = 272,998
UNITED STATES SENATOR			
Vote for not more than 1			
KATIE MCGINTY (DEM)	127,552	47.05	
PAT TOOMEY (REP)	133,662	49.30	
EDWARD T CLIFFORD III (LIB)	9,588	3.54	
WRITE-IN	309	.11	TOTAL VOTERS = 271,111
ATTORNEY GENERAL			
Vote for not more than 1			
JOSH SHAPIRO (DEM)	134,067	50.04	
JOHN RAFFERTY (REP)	133,584	49.86	
WRITE-IN	290	.11	TOTAL VOTERS = 267,941
AUDITOR GENERAL			
Vote for not more than 1			
EUGENE A DEPASQUALE (DEM)	119,098	44.80	
JOHN BROWN (REP)	129,206	48.60	
JOHN J SWEENEY (GRN)	9,517	3.58	
ROY A MINET (LIB)	7,851	2.95	
WRITE-IN	192	.07	TOTAL VOTERS = 265,864
STATE TREASURER			
Vote for not more than 1			
JOE TORSELLA (DEM)	127,865	47.95	
OTTO VOIT (REP)	122,172	45.81	
KRISTIN COMBS (GRN)	9,120	3.42	
JAMES BABB (LIB)	7,307	2.74	
WRITE-IN	206	.08	TOTAL VOTERS = 266,670

What is noticed above is that there was no apathy for voting for the Presidential race in 2016. Indeed, the Presidential race had the highest amount of voters participate. Also, the votes given to other parties besides Democrats and Republicans in the Presidential race is less then the amount given to other parties in the Auditor General and State Treasurer race. The US Senator race might have had more votes go to other parties if a candidate from the GRN (Green) party had run in that race. The Attorney General did not have anyone running from other parties to vote for.

Another observation is that Republican Presidential Candidate Trump received the lowest amount of total votes out of all the remaining Republican candidates from the main federal and state races seen above. His votes are so low, that he gets 6,058 votes less than the Republican State Treasurer Candidate Voit. Also noticed was Hillary Clinton’s vote total – she has the highest amount of votes by far out of all Democratic candidates in the federal and state races. Were votes taken off of Trump and added to Clinton to cause the large 25,000+ spread between Trump and Clinton’s totals?

As more investigations ensued, more concerning things were found. A study of the way each precinct politically leaned in the 2016 General Election revealed that 120 of 228 precincts were “Republican” or “Republican majority” precincts in Chester County. The “Republican” designation for a precinct means that Republicans won all of the races on the ballot in that precinct. The “Republican Majority” precinct designation means that Republicans won the majority of races on the ballot in that precinct.

Out of the 120 Republican and Republican majority precincts in Chester County, 61 were found to have Trump losing his race. This is just over half of those precincts. Forty-three of these precincts had Trump losing while every other Republican candidate won. Eighteen additional precincts showed Trump losing his race along with other Republican losses across various combinations of the State Treasurer, Attorney General and/or Senator in the General Assembly 19th District races.

As the 43 Republican precincts with only a Trump loss were studied, concerns rose. Trump is seen getting the lowest vote total of all Republican candidates in the precincts, while opponent Hillary Clinton has the highest vote total of all Democratic candidates in the precincts. Were votes taken off of Trump and added to Clinton? An example of one of these precincts is seen below in the 15 Birmingham 2 precinct:

PRECINCT REPORT		OFFICIAL RESULTS	
RUN DATE:12/19/16		GENERAL ELECTION NOV 8, 2016	
RUN TIME:09:42 AM		CHESTER COUNTY, PA	
0015 BIRMINGHAM 2			
		VOTES	PERCENT
REGISTERED VOTERS - TOTAL	2156	
BALLOTS CAST - TOTAL	1722	
VOTER TURNOUT - TOTAL		79.87
STRAIGHT PARTY			
Vote for not more than 1			
DEMOCRATIC (DEM)	359	41.74
REPUBLICAN (REP)	497	57.79
CONSTITUTION PARTY (CON)	0	
GREEN (GRN)	1	.12
INDEPENDENT (IND)	0	
LIBERTARIAN (LIB)	3	.35
PRESIDENT AND VICE PRESIDENT			
Vote for not more than 1			
HILLARY CLINTON (DEM)	857	50.15
DONALD J TRUMP (REP)	757	44.29
DARRELL L CASTLE (CON)	3	.18
JILL STEIN (GRN)	10	.59
GARY JOHNSON (LIB)	59	3.45
WRITE-IN.	23	1.35
UNITED STATES SENATOR			
Vote for not more than 1			
KATIE MCGINTY (DEM)	726	42.78
PAT TOOMEY (REP)	922	54.33
EDWARD T CLIFFORD III (LIB)	49	2.89
WRITE-IN.	0	

R's lose by -100 votes.

R's win by +196 votes.

Highest vote total of all Democratic candidates on the ballot in this precinct.

Lowest vote total of all Republican candidates on the ballot in this precinct.

*Note that Clinton has 100 more votes than Trump and wins her race, while all other Democratic candidates lose their races by large numbers.

ATTORNEY GENERAL
 Vote for not more than 1
 JOSH SHAPIRO (DEM) . . . R's win by +168
 JOHN RAFFERTY (REP) . . . votes
 WRITE-IN. 1 .06

AUDITOR GENERAL
 Vote for not more than 1
 EUGENE A DEPASQUALE (DEM) . R's win by + 253
 JOHN BROWN (REP) . . . votes
 JOHN J SWEENEY (GRN) . . . 36 2.16
 ROY A MINET (LIB) 43 2.59
 WRITE-IN. 1 .06

STATE TREASURER
 Vote for not more than 1
 JOE TORSELLA (DEM) . . . R's win by +188
 OTTO VOIT (REP) . . . votes
 KRISTIN COMBS (GRN) . . . 37 2.23
 JAMES BABB (LIB) 35 2.11
 WRITE-IN. 2 .12

Second lowest vote total of all Republican candidates on the ballot in this precinct.

REPRESENTATIVE IN CONGRESS 7TH DISTRICT
 Vote for not more than 1
 MARY ELLEN BALCHUNIS (DEM) R's win by +405
 PATRICK L MEEHAN (REP) . . . votes
 WRITE-IN. 3 .18

SENATOR IN THE GENERAL ASSEMBLY 9TH DISTRICT
 Vote for not more than 1
 MARTY MOLLOY (DEM) . . . R's win by +320
 THOMAS H KILLION (REP) . . . votes
 WRITE-IN. 2 .12

REPRESENTATIVE IN THE GENERAL ASSEMBLY 156TH DISTRICT
 Vote for not more than 1

file:///E:/2016nov%20election/Web_Reports16G/PREC0015.HTM[5/10/2017 10:33:14 AM]

CAROLYN COMITTA (DEM) . . . R's win by +221
 DAN TRUITT (REP) . . . votes
 WRITE-IN. 2 .12

AMENDING THE MANDATORY JUDICIAL RETIREME
 Vote for not more than 1
 YES 705 51.91
 NO. 653 48.09

To see the above precinct report, [CLICK HERE](#).

What is noticed is not only does Clinton have 100 more votes than Trump (while all other Republican candidates win by large margins), but she has 100+ more votes than all the other remaining Democratic candidates. How does Clinton win with such high votes? See the Republican candidates' win and loss margins below. Note the State Treasurer race has the second lowest vote total, and that the Attorney General and State Treasurer race have the lowest win margins of all the Republican races.

R = REPUBLICAN

2016 RACE - 15 BIRMINGHAM 2	R WIN/LOSS MARGIN
PRESIDENT AND VICE PRESIDENT	-100
UNITED STATES SENATOR	+196
ATTORNEY GENERAL	+168
AUDITOR GENERAL	+253
STATE TREASURER	+188
REPRESENTATIVE IN CONGRESS 7TH DIS	+405
SENATOR IN THE G.A. 9TH DISTRICT	+320
REPRESENTATIVE IN THE G.A. 156TH DIS	+221

*Another observation that seems odd is the high number of votes the Republican Representative in Congress 7th District and Senator in the G.A. 9th District candidates receive. Why do these Republican candidates on the bottom of the ballot bring in the most votes?

When taking a closer look at the Congress 7th District and Senator G.A. 9th District races, the lowest/highest pattern reappeared in the Congress 7th District race. In a reverse, it gave the Republican candidate the highest total and the Democratic candidate the lowest total.

REPRESENTATIVE IN CONGRESS 7TH DISTRICT		
Vote for not more than 1		
MARY ELLEN BALCHUNIS (DEM)	R win of +405	635 37.84
PATRICK L MEEHAN (REP)		1040 61.98
WRITE-IN.		3 .18
SENATOR IN THE GENERAL ASSEMBLY 9TH DISTRICT		
Vote for not more than 1		
MARTY MOLLOY (DEM)	R win of +320	675 40.37
THOMAS H KILLION (REP)		995 59.51
WRITE-IN.		2 .12

Lowest vote total of all Democratic candidates on the ballot in this precinct.

Highest vote total of all Republican candidates on the ballot in this precinct.

Could there have been votes taken off Democratic Congressional Candidate Balchunis and added on to Republican Candidate Meehan? The lowest/highest pattern has now appeared in both the Presidential and Representative in Congress 7th race in this precinct. Were both races manipulated, one against the Republicans and the other against the Democrats? What about the Senator 9th District race? Did something happen there?

Another example precinct where Trump lost but all other Republicans won is 556 Schuylkill 3:

PRECINCT REPORT	OFFICIAL RESULTS
RUN DATE:12/19/16	GENERAL ELECTION NOV 8, 2016
RUN TIME:09:42 AM	CHESTER COUNTY, PA
0556 SCHUYLKILL 3	
REGISTERED VOTERS - TOTAL	VOTES 2500
BALLOTS CAST - TOTAL	PERCENT 2037
VOTER TURNOUT - TOTAL	81.48
STRAIGHT PARTY	
Vote for not more than 1	
DEMOCRATIC (DEM)	398 41.68
REPUBLICAN (REP)	553 57.91
CONSTITUTION PARTY (CON)	0
GREEN (GRN)	2 .21
INDEPENDENT (IND)	0
LIBERTARIAN (LIB)	2 .21
PRESIDENT AND VICE PRESIDENT	
Vote for not more than 1	
HILLARY CLINTON (DEM)	R's lose by -23
DONALD J TRUMP (REP)	votes
DARRELL L CASTLE (CON)	3
JILL STEIN (GRN)	22 1.09
GARY JOHNSON (LIB)	46 2.27
WRITE-IN.	38 1.88
UNITED STATES SENATOR	
Vote for not more than 1	
KATIE MCGINTY (DEM)	R's win by +264
PAT TOOMEY (REP)	votes
EDWARD T CLIFFORD III (LIB)	50
WRITE-IN.	0
ATTORNEY GENERAL	
Vote for not more than 1	
JOSH SHAPIRO (DEM)	R's win by +218
JOHN RAFFERTY (REP)	votes
WRITE-IN.	0
AUDITOR GENERAL	
Vote for not more than 1	
EUGENE A DEPASQUALE (DEM)	R's win by +297
JOHN BROWN (REP)	votes
JOHN J SWEENEY (GRN)	56 2.84
ROY A MINET (LIB)	45 2.28
WRITE-IN.	1 .05

Highest vote total of all Democratic candidates on the ballot in this precinct.

Lowest vote total of all Republican candidates on the ballot in this precinct.

*Why did Trump receive a much lower amount of votes than the other Republican candidates? Why did Clinton receive a much higher amount than the other Democratic candidates? Were votes taken off Trump and added to Clinton?

STATE TREASURER
Vote for not more than 1
JOE TORSELLA (DEM) R's win by +183
OTTO VOIT (REP) votes
KRISTIN COMBS (GRN)
JAMES BABB (LIB)
WRITE-IN.

850	42.97
1033	52.22
53	2.68
42	2.12
0	

REPRESENTATIVE IN CONGRESS 6TH DISTRICT
Vote for not more than 1
MIKE PARRISH (DEM) R's win by +412
RYAN COSTELLO (REP) votes
WRITE-IN.

795	39.71
1207	60.29
0	

SENATOR IN THE GENERAL ASSEMBLY 19TH DISTRICT
Vote for not more than 1
ANDREW E DINNIMAN (DEM) . . R's win by +80
JACK LONDON (REP) votes
WRITE-IN.

960	47.98
1040	51.97
1	.05

REPRESENTATIVE IN THE GENERAL ASSEMBLY 157TH DISTRICT
Vote for not more than 1

Second lowest vote total of all Republican candidates on the ballot in this precinct.

file:///E:/2016nov%20election/Web_Reports16G/PREC0556.HTM[5/10/2017 10:46:04 AM]

HANS VAN MOL (DEM) R's win by +661
WARREN KAMPF (REP) votes
WRITE-IN.

671	33.47
1332	66.43
2	.10

AMENDING THE MANDATORY JUDICIAL RETIREME
Vote for not more than 1
YES 898 51.02
NO. 862 48.98

Lowest vote total of all Democratic candidates on the ballot in this precinct.

Highest vote total of all Republican candidates on the ballot in this precinct.

To see this precinct report, [CLICK HERE](#).

Once again in this precinct, Trump loses his race while every other Republican wins their race. How does Clinton win her race while all the other Democratic candidates lose? How is it explained that Trump got 947 votes while Republican Representative in the G.A. 157th District Candidate Warren Kampf gets 1,332 votes? This is a massive difference, with Kampf receiving 385 more votes than Trump.

Also again noticed is a race at the bottom of the ballot showing the reverse pattern. Democratic Representative in the G.A. 157th Candidate Han Van Mol receives the lowest vote total of all the Democratic candidates on the ballot in this precinct while opponent Warren Kampf receives the highest vote total of all Republican candidates.

Were votes taken off of Republican Presidential Candidate Trump and put onto opponent Clinton? Were votes taken off of Democratic Representative for the G.A. 157th District Candidate Van Mol and put onto Kampf? Were both political parties affected by vote manipulation? Did something also occur in the Congress 6th District race due to the high Republican win margin? Were these outcomes natural? See the Republican margins below:

2016 RACE - 556 SCHUYKILL 3	R WIN/LOSS MARGIN
PRESIDENT AND VICE PRESIDENT	-23
UNITED STATES SENATOR	+264
ATTORNEY GENERAL	+218
AUDITOR GENERAL	+297
STATE TREASURER	+183
REPRESENTATIVE IN CONGRESS 6TH DIS	+412
SENATOR IN THE G.A. 19TH DISTRICT	+80
REPRESENTATIVE IN THE G.A. 157TH DIS	+661

*Again notice the Republican Attorney General and the State Treasurer races, along with the Senator in the G.A. 19th District having the lowest win margins out of all Republican candidates. How are the extra high win margins explained for the Congress 6th District race and the Representative in the G.A. 157th race?

An example of a precinct where the Republican Presidential, Attorney General and State Treasurer candidates all lost their races while the remaining Republicans won is [659 Uwchlan 7](#).

PRECINCT REPORT		OFFICIAL RESULTS	
RUN DATE:12/19/16		GENERAL ELECTION NOV 8, 2016	
RUN TIME:09:42 AM		CHESTER COUNTY, PA	
0659 UWCHLAN 7			
		VOTES	PERCENT
REGISTERED VOTERS - TOTAL		2222	
BALLOTS CAST - TOTAL		1786	
VOTER TURNOUT - TOTAL			80.38
STRAIGHT PARTY			
Vote for not more than 1			
DEMOCRATIC (DEM)		399	47.11
REPUBLICAN (REP)		440	51.95
CONSTITUTION PARTY (CON)		1	.12
GREEN (GRN)		2	.24
INDEPENDENT (IND)		0	
LIBERTARIAN (LIB)		5	.59
PRESIDENT AND VICE PRESIDENT			
Vote for not more than 1			
HILLARY CLINTON (DEM)	R's lose by -310	996	56.21
DONALD J TRUMP (REP)	votes	686	38.71
DARRELL L CASTLE (CON)		1	.06
JILL STEIN (GRN)		10	.56
GARY JOHNSON (LIB)		48	2.71
WRITE-IN		31	1.75
UNITED STATES SENATOR			
Vote for not more than 1			
KATIE MCGINTY (DEM)	R's win by +36	846	47.85
PAT TOOMEY (REP)	votes	882	49.89
EDWARD T CLIFFORD III (LIB)		40	2.26
WRITE-IN		0	
ATTORNEY GENERAL			
Vote for not more than 1			
JOSH SHAPIRO (DEM)	R's lose by -21	884	50.57
JOHN RAFFERTY (REP)	votes	863	49.37
WRITE-IN		1	.06
AUDITOR GENERAL			
Vote for not more than 1			
EUGENE A DEPASQUALE (DEM)	R's win by +41	804	46.39
JOHN BROWN (REP)	votes	845	48.76
JOHN J SWEENEY (GRN)		43	2.48
ROY A MINET (LIB)		41	2.37
WRITE-IN		0	
STATE TREASURER			
Vote for not more than 1			
JOE TORSELLA (DEM)	R's lose by -35	845	48.51
OTTO VOIT (REP)	votes	810	46.50
KRISTIN COMBS (GRN)		45	2.58
JAMES BABB (LIB)		41	2.35
WRITE-IN		1	.06
REPRESENTATIVE IN CONGRESS 6TH DISTRICT			
Vote for not more than 1			
MIKE PARRISH (DEM)	R's win by +208	769	44.02
RYAN COSTELLO (REP)	votes	977	55.92
WRITE-IN		1	.06
REPRESENTATIVE IN THE GENERAL ASSEMBLY 155TH DISTRICT			
Vote for not more than 1			
JAMES J BURNS (DEM)	R's win by +251	742	42.64
BECKY CORBIN (REP)	votes	993	57.07
WRITE-IN		5	.29
AMENDING THE MANDATORY JUDICIAL RETIREME			
Vote for not more than 1			

Highest vote total of all Democratic candidates on the ballot in this precinct.

Lowest vote total of all Republican candidates on the ballot in this precinct.

*Notice the Republican Presidential, Attorney General and State Treasurer candidates all losing their races yet the Republican candidates for Congress 6th District and Representative for the 155th District are winning by over 200 votes. How does Trump losing by 310 votes and the Republican Congress and State Representative candidates winning by over 200 votes make sense?

Lowest vote total of all Democratic candidates on the ballot in this precinct.

Highest vote total of all Republican candidates on the ballot in this precinct.

R = REPUBLICAN

2016 RACE - 659 UWCHLAN 7	R WIN/LOSS MARGIN
PRESIDENT AND VICE PRESIDENT	-310
UNITED STATES SENATOR	+36
ATTORNEY GENERAL	-21
AUDITOR GENERAL	+41
STATE TREASURER	-35
REPRESENTATIVE IN CONGRESS 6TH DIS	+208
REPRESENTATIVE IN THE G.A. 155TH DIS	+251

*Notice how again the Congress and Representative in the G.A. 155th candidates stand out with high win margins, and Trump a very bad loss margin. How do you explain the US Senator and Auditor General win margins when you look at the remaining candidate margins?

In this precinct, the Republican Presidential, Attorney General and State Treasurer races lose while the other Republican candidates win their races. How is it explained that Trump got 686 votes while Republican Representative in the G.A. 155th District Candidate Becky Corbin gets 993 votes? This is a massive difference, with Corbin at the bottom of the ballot receiving 307 more votes than Trump. How do Republican races on the bottom of the ballot end up with the highest amount of votes?

Also again noticed is a race at the bottom of the ballot showing the reverse pattern. Democratic Representative in the G.A. 155th Candidate James Burns receives the lowest vote total of all the Democratic candidates on the ballot in this precinct while opponent Becky Corbin receives the highest vote total of all Republican candidates.

Were votes taken off of Republican Presidential Candidate Trump and put onto opponent Clinton? Were votes taken off of Democratic Representative for the G.A. 155th District Candidate Burns and put onto Corbin? Were both political parties affected by vote manipulation? Did something also occur in the Congress 6th District race due to the high Republican win margin? Was all of this natural?

Due to the high vote totals and win margins being found for Republican candidates for the Congress 6th and 7th Districts, along with the Representatives in the G.A. in the 157th and 155th District candidates, extra investigation was done on all State Representative Districts and the Congress 6th and 7th District races. From the 2016 General Election, Republican Candidates for Representative in the G.A. 167th and 74th Districts also show the same high vote totals and win margins as was seen in the precinct examples above for the 155th and 157th Districts. Also, similar patterns were seen throughout most precincts for the Congress 6th and 7th District races.

Moving to the State Treasurer race of 2016, 32% of Chester County precincts gave the Republican State Treasurer Candidate Otto Voit the lowest vote total of all Republican candidates. Five precincts showed the lowest/highest pattern for the State Treasurer race: 41 W Brandywine E-2, 43 W Brandywine W, 60 West Caln 1, 61 West Caln 2, and 150 North Coventry Mid. The first example precinct does not show the lowest/highest pattern, but instead shows a strange occurrence with the amount of votes Republicans are winning and losing by. See below 53 Caln 3, a Democrat-majority precinct (majority of races won by Democrats).

PRECINCT REPORT OFFICIAL RESULTS
 RUN DATE:12/19/16 GENERAL ELECTION NOV 8, 2016
 RUN TIME:09:42 AM CHESTER COUNTY, PA

0053 CALN 3

	VOTES	PERCENT
REGISTERED VOTERS - TOTAL	3866	
BALLOTS CAST - TOTAL	2872	
VOTER TURNOUT - TOTAL		74.29

STRAIGHT PARTY

Vote for not more than 1		
DEMOCRATIC (DEM)	799	54.13
REPUBLICAN (REP)	661	44.78
CONSTITUTION PARTY (CON)	1	.07
GREEN (GRN)	5	.34
INDEPENDENT (IND)	0	
LIBERTARIAN (LIB)	10	.68

PRESIDENT AND VICE PRESIDENT
Vote for not more than 1
HILLARY CLINTON (DEM) 1539 53.91
DONALD J TRUMP (REP) 1151 40.32
DARRELL L CASTLE (CON) 10 .35
JILL STEIN (GRN) 31 1.09
GARY JOHNSON (LIB) 86 3.01
WRITE-IN. 38 1.33

UNITED STATES SENATOR
Vote for not more than 1
KATIE MCGINTY (DEM) 1451 51.22
PAT TOOMEY (REP) 1248 44.05
EDWARD T CLIFFORD III (LIB) 128 4.52
WRITE-IN. 6 .21

ATTORNEY GENERAL
Vote for not more than 1
JOSH SHAPIRO (DEM) 1529 54.55
JOHN RAFFERTY (REP) 1271 45.34
WRITE-IN. 3 .11

AUDITOR GENERAL
Vote for not more than 1
EUGENE A DEPASQUALE (DEM) 1392 49.84
JOHN BROWN (REP) 1194 42.75
JOHN J SWEENEY (GRN) 102 3.65
ROY A MINET (LIB) 103 3.69
WRITE-IN. 2 .07

STATE TREASURER
Vote for not more than 1
JOE TORSELLA (DEM) 1498 53.42
OTTO VOIT (REP) 1098 39.16
KRISTIN COMBS (GRN) 119 4.24
JAMES BABB (LIB) 87 3.10
WRITE-IN. 2 .07

REPRESENTATIVE IN CONGRESS 7TH DISTRICT
Vote for not more than 1
MARY ELLEN BALCHUNIS (DEM) 1414 50.32
PATRICK L MEEHAN (REP) 1391 49.50
WRITE-IN. 5 .18

REPRESENTATIVE IN THE GENERAL ASSEMBLY 74TH DISTRICT
Vote for not more than 1
JOSH MAXWELL (DEM) 1246 44.06
HARRY LEWIS (REP) 1578 55.80
WRITE-IN. 4 .14

AMENDING THE MANDATORY JUDICIAL RETIREME
Vote for not more than 1

Highest vote total of all Democratic candidates on the ballot in this precinct, even while the State Treasurer race has the lowest Republican vote total.

Lowest vote total of all Republican candidates on the ballot in this precinct.

Lowest vote total of all Democratic candidates on the ballot in this precinct.

Highest vote total of all Republican candidates on the ballot in this precinct.

file:///E:/2016nov%20election/Web_Reports16G/PREC0053.HTM[5/10/2017 10:35:45 AM]

YES 1167 53.73
NO. 1005 46.27

To see the above precinct result, [CLICK HERE](#).

After viewing the above precinct results with the Republican State Treasurer candidate getting the lowest amount of votes, the following question comes to mind: How do you explain all the Republican candidates losing their races by large margins, and then have the Congress 7th District candidate only lose by 23 votes and the Representative in the 74th District candidate **win** by 332 votes?

2016 RACE - 53 CALN 3	R WIN/LOSS MARGIN
PRESIDENT AND VICE PRESIDENT	-388
UNITED STATES SENATOR	-203
ATTORNEY GENERAL	-258
AUDITOR GENERAL	-198
STATE TREASURER	-400
REPRESENTATIVE IN CONGRESS 7TH DIS	-23
REPRESENTATIVE IN THE G.A. 74TH DIS	+332

*Note that the Republican Presidential, Attorney General and State Treasurer candidates have the largest losses. Note the Presidential and State Treasurer candidates' loss margins are still much worse than the Attorney General candidate. Were these three races targeted and is the overall severity of the targeting in that order – President, State Treasurer, Attorney General as far as how many votes were removed from each?

With 53 Caln 3 being a Democrat-majority precinct, how does it make sense that the Republican Representative in the G.A. 74th district would win, and by such a large number of votes over the Democratic candidate? Were votes taken off Democratic Candidate Josh Maxwell and added on to Republican Candidate Harry Lewis?

In addressing the question of why the State Treasurer race in the above precinct is not showing the lowest/highest pattern, one answer could be what was discovered in the Chester County judge races analysis from 2013 to 2023.

Every Chester County municipal election from 2013-2023 was found to have two separate races taking up the majority of the lowest Republican vote totals – judges and school directors. When evaluating the judge races, the same dilemma would appear as seen above in State Treasurer race. One race would have the lowest Republican vote total and a separate race would have the highest Democrat vote total.

This dilemma was able to be solved in certain precincts once the races were separated into two categories: PA state races, and local Chester County races. Once all the races were divided into two separate groups, the lowest/highest pattern reappeared. It reappeared in one state race, and one county race. The conclusion forced a new question as to what was going on in election precinct results: Were there two separate algorithms running or two bad actors manipulating vote totals – one for state races and one for county races?

If two separate algorithms were running, or two separate bad actors were manipulating votes in the 2016 General Election, how would the races be divided up? We know that one group would have the Presidential race in it, and the other group would have the State Treasurer race. Could it be separated into “federal” races and “state” races and the patterns would appear? This was checked and it didn’t create the pattern in an example precinct due to the Attorney General and State Treasurer races’ numbers conflicting with each other.

What did work was separating the ballot into top and bottom. Top-of-ballot races are the Presidential, US Senator, Attorney General and Auditor General. Bottom-of-ballot races are the State Treasurer and any Congress, Senator and State Representative races. When this is done, the lowest/highest pattern reappears. See below:

```

PRECINCT REPORT          OFFICIAL RESULTS
RUN DATE:12/19/16      GENERAL ELECTION NOV 8, 2016
RUN TIME:09:42 AM      CHESTER COUNTY, PA

0053 CALN 3
REGISTERED VOTERS - TOTAL . . . . . 3866
BALLOTS CAST - TOTAL . . . . . 2872
VOTER TURNOUT - TOTAL . . . . . 74.29

STRAIGHT PARTY
Vote for not more than 1
DEMOCRATIC (DEM) . . . . . 799 54.13
REPUBLICAN (REP) . . . . . 661 44.78
CONSTITUTION PARTY (CON) . . . . . 1 .07
GREEN (GRN) . . . . . 5 .34
INDEPENDENT (IND) . . . . . 0
LIBERTARIAN (LIB) . . . . . 10 .68

```

PRESIDENT AND VICE PRESIDENT
Vote for not more than 1
HILLARY CLINTON (DEM) 1539 53.91
DONALD J TRUMP (REP) 1151 40.32
DARRELL L CASTLE (CON) 10 .35
JILL STEIN (GRN) 31 1.09
GARY JOHNSON (LIB) 86 3.01
WRITE-IN. 38 1.33

UNITED STATES SENATOR
Vote for not more than 1
KATIE MCGINTY (DEM) 1451 51.22
PAT TOOMEY (REP) 1248 44.05
EDWARD T CLIFFORD III (LIB) 128 4.52
WRITE-IN. 6 .21

ATTORNEY GENERAL
Vote for not more than 1
JOSH SHAPIRO (DEM) 1529 54.55
JOHN RAFFERTY (REP) 1271 45.34
WRITE-IN. 3 .11

AUDITOR GENERAL
Vote for not more than 1
EUGENE A DEPASQUALE (DEM) 1392 49.84
JOHN BROWN (REP) 1194 42.75
JOHN J SWEENEY (GRN) 102 3.65
ROY A MINET (LIB) 103 3.69
WRITE-IN. 2 .07

Highest vote total of all Democratic candidates on the top of the ballot in this precinct.

Lowest vote total of all Republican candidates on the top of the ballot in this precinct.

STATE TREASURER
Vote for not more than 1
JOE TORSELLA (DEM) 1498 53.42
OTTO VOIT (REP) 1098 39.16
KRISTIN COMBS (GRN) 119 4.24
JAMES BABB (LIB) 87 3.10
WRITE-IN. 2 .07

REPRESENTATIVE IN CONGRESS 7TH DISTRICT
Vote for not more than 1
MARY ELLEN BALCHUNIS (DEM) 1414 50.32
PATRICK L MEEHAN (REP) 1391 49.50
WRITE-IN. 5 .18

REPRESENTATIVE IN THE GENERAL ASSEMBLY 74TH DISTRICT
Vote for not more than 1
JOSH MAXWELL (DEM) 1246 44.06
HARRY LEWIS (REP) 1578 55.80
WRITE-IN. 4 .14

AMENDING THE MANDATORY JUDICIAL RETIREME
Vote for not more than 1

Highest vote total of all Democratic candidates on the bottom of the ballot in this precinct.

Lowest vote total of all Republican candidates on the bottom of the ballot in this precinct.

Lowest vote total of all Democratic candidates on the bottom of the ballot in this precinct.

Highest vote total of all Republican candidates on the bottom of the ballot in this precinct.

file:///E:/2016nov%20election/Web_Reports16G/PREC0053.HTM[5/10/2017 10:35:45 AM]

YES 1167 53.73
NO. 1005 46.27

While the division between top-of-ballot races and bottom-of-ballot races was used, ultimately it was creating a division between the Attorney General and State Treasurer races that caused the patterns to reappear. Could it be that only the State Treasurer and the Representative in the 74th District are grouped together, and the rest of the races are grouped together with the President race? Could it be every race is grouped in with the President race and just the State Treasurer race was a separate manipulation? Regardless, three races keep standing out in the analysis and those are the President, Attorney General and State Treasurer races.

Is the above what happened? Would separate algorithms or separate bad actors explain why 66% of the lowest vote totals are for the Republican President candidate and 32% are for the Republican State Treasurer candidate? Is there another explanation? Or is everything that is being seen just natural precinct election results?

Not all precinct reports showed the same identical patterns. However, are the ones that did an indication of algorithms at work? If every precinct result was part of an algorithm that was set to achieve a final pre-set result, different outcomes around precincts would be expected. Ultimately, are the precincts with the lowest/highest patterns or just the lowest vote total pattern in general indications that something is wrong in this election?

Some other observations from the 2016 General Election in Chester County, PA are the following:

Of the Republican and Republican-majority precincts, the President and State Treasurer candidates had the lowest vote total of all Republican candidates in all but four precincts. In those four, three of them had the Republican Senator for the 19th District candidate getting the lowest vote total, and one had the Congress 16th District candidate having the lowest vote total. The four precincts that did not follow the lowest vote total pattern were all Republican-leaning precincts. What happened for these four not to follow the pattern?

Of the Democrat and Democrat-majority precincts, the Republican President and State Treasurer candidate made up the lowest Republican vote totals in all of the precincts.

This means that the following Republican candidates NEVER had the lowest vote total in any precinct: US Senator, Attorney General, Auditor General, Representatives in Congress 6th and 7th Districts, all Representatives in the General Assembly and Senator in the G.A. 9th District.

Taking the above into thought, let's revisit the total cumulative outcome of the 2016 General Election of Chester County:

SUMMARY REPORT		OFFICIAL RESULTS			
RUN DATE:12/19/16		GENERAL ELECTION, NOV 8, 2016			
RUN TIME:09:42 AM		CHESTER COUNTY, PA			
		VOTES	PERCENT		
PRECINCTS COUNTED (OF 228)		228	100.00		
REGISTERED VOTERS - TOTAL		354,459			
BALLOTS CAST - TOTAL		274,877			
VOTER TURNOUT - TOTAL			77.55		
STRAIGHT PARTY					
Vote for not more than 1					
DEMOCRATIC (DEM)		66,810	49.27		
REPUBLICAN (REP)		67,333	49.65		
CONSTITUTION PARTY (CON)		144	.11		
GREEN (GRN)		399	.29		
INDEPENDENT (IND)		95	.07		
LIBERTARIAN (LIB)		823	.61		
SPECIAL ELECTION MEM OF COUNCIL WARD 3					
WEST CHESTER 3RD WARD					
Vote for not more than 1					
MICHAEL R GALEY (DEM)		755	64.53		
CARL MANCINI (REP)		412	35.21		
WRITE-IN		3	.26		
PRESIDENT AND VICE PRESIDENT					
Vote for not more than 1					
HILLARY CLINTON (DEM)		141,682	51.90		
DONALD J TRUMP (REP)		116,114	42.53	R's lose by -25,568 votes	
DARRELL L CASTLE (CON)		827	.30		
JILL STEIN (GRN)		2,247	.82		
GARY JOHNSON (LIB)		7,930	2.90		
WRITE-IN		4,198	1.54		
UNITED STATES SENATOR					
Vote for not more than 1					
KATIE MCGINTY (DEM)		127,552	47.05		
PAT TOOMEY (REP)		133,662	49.30	R's win by +6,110 votes	
EDWARD T CLIFFORD III (LIB)		9,588	3.54		
WRITE-IN		309	.11		
ATTORNEY GENERAL					
Vote for not more than 1					
JOSH SHAPIRO (DEM)		134,067	50.04		
JOHN RAFFERTY (REP)		133,584	49.86	R's lose by -483 votes	
WRITE-IN		290	.11		
AUDITOR GENERAL					
Vote for not more than 1					
EUGENE A DEPASQUALE (DEM)		119,098	44.80		
JOHN BROWN (REP)		129,206	48.60	R's win by +10,108 votes	
JOHN J SWEENEY (GRN)		9,517	3.58		
ROY A MINET (LIB)		7,851	2.95		
WRITE-IN		192	.07		
STATE TREASURER					
Vote for not more than 1					
JOE TORSSELLA (DEM)		127,865	47.95		
OTTO VOIT (REP)		122,172	45.81	R's lose by -5,693 votes	
KRISTIN COMBS (GRN)		9,120	3.42		
JAMES BABB (LIB)		7,307	2.74		
WRITE-IN		206	.08		

REPRESENTATIVE IN CONGRESS 6TH DISTRICT			
Vote for not more than 1			
MIKE PARRISH (DEM)	REP WIN	77,483	45.52
RYAN COSTELLO (REP)		92,513	54.35
WRITE-IN.		235	.14
REPRESENTATIVE IN CONGRESS 7TH DISTRICT			
Vote for not more than 1			
MARY ELLEN BALCHUNIS (DEM)	REP WIN	19,863	37.81
PATRICK L MEEHAN (REP)		32,597	62.05
WRITE-IN.		76	.14
REPRESENTATIVE IN CONGRESS 16TH DISTRICT			
Vote for not more than 1			
CHRISTINA HARTMAN (DEM)	DEM WIN	23,315	51.74

R's win by +15,030 votes

R's win by +12,734 votes

R's lose by -3,395 votes

file:///E:/2016nov%20election/Web_Reports16G/SUMMARY.HTM[5/10/2017 10:50:46 AM]

LLOYD K SMUCKER (REP)		19,920	44.21
SHAWN PATRICK HOUSE (LIB)		1,690	3.75
WRITE-IN.		135	.30
SENATOR IN THE GENERAL ASSEMBLY 9TH DISTRICT			
Vote for not more than 1			
MARTY MOLLOY (DEM)	REP WIN	23,192	44.96
THOMAS H KILLION (REP)		28,324	54.91
WRITE-IN.		62	.12
SENATOR IN THE GENERAL ASSEMBLY 19TH DISTRICT			
Vote for not more than 1			
ANDREW E DINNIMAN (DEM)	DEM WIN	75,615	56.33
JACK LONDON (REP)		58,456	43.55
WRITE-IN.		153	.11
REPRESENTATIVE IN THE GENERAL ASSEMBLY 13TH DISTRICT			
Vote for not more than 1			
NANCY DEAN (DEM)	REP WIN	10,685	37.88
JOHN LAWRENCE (REP)		17,486	61.98
WRITE-IN.		40	.14
REPRESENTATIVE IN THE GENERAL ASSEMBLY 26TH DISTRICT			
Vote for not more than 1			
TIM HENNESSEY (REP)	REP WIN	21,661	97.53
WRITE-IN.		548	2.47
REPRESENTATIVE IN THE GENERAL ASSEMBLY 74TH DISTRICT			
Vote for not more than 1			
JOSH MAXWELL (DEM)	REP WIN	14,045	48.67
HARRY LEWIS (REP)		14,776	51.20
WRITE-IN.		36	.12
REPRESENTATIVE IN THE GENERAL ASSEMBLY 155TH DISTRICT			
Vote for not more than 1			
JAMES J BURNS (DEM)	REP WIN	15,686	41.98
BECKY CORBIN (REP)		21,617	57.86
WRITE-IN.		60	.16
REPRESENTATIVE IN THE GENERAL ASSEMBLY 156TH DISTRICT			
Vote for not more than 1			
CAROLYN COMITTA (DEM)	DEM WIN	18,267	49.98
DAN TRUITT (REP)		18,242	49.91
WRITE-IN.		43	.12
REPRESENTATIVE IN THE GENERAL ASSEMBLY 157TH DISTRICT			
Vote for not more than 1			
HANS VAN MOL (DEM)		12,600	45.01
WARREN KAMPF (REP)	REP WIN	15,353	54.85
WRITE-IN.		38	.14
REPRESENTATIVE IN THE GENERAL ASSEMBLY 158TH DISTRICT			
Vote for not more than 1			
SUSAN F RZUCIDLO (DEM)	REP WIN	15,590	46.83
ERIC ROE (REP)		17,634	52.97
WRITE-IN.		65	.20
REPRESENTATIVE IN THE GENERAL ASSEMBLY 160TH DISTRICT			
Vote for not more than 1			
STEPHEN E BARRAR (REP)	REP WIN	6,138	69.37
DAVID G CLEARY (IND)		2,649	29.94
WRITE-IN.		61	.69
REPRESENTATIVE IN THE GENERAL ASSEMBLY 167TH DISTRICT			
Vote for not more than 1			
JOE DENHAM (DEM)	REP WIN	15,734	43.21
DUANE MILNE (REP)		20,623	56.64
WRITE-IN.		55	.15

R's win by +5,132 votes

R's lose by -17,159 votes

R's win by +6,801 votes

R's win by +2,753 votes

R's win by +731 votes

R's win by +5,931 votes

R's lose by -25 votes

R's win by +2,044 votes

R's win by +2,753 votes

R's win by +4,889 votes

```

AMENDING THE MANDATORY JUDICIAL RETIREME
Vote for not more than 1
YES . . . . . 118,232 49.53
NO. . . . . 120,487 50.47

MALVERN BOROUGH COUNCIL TERM LIMITS
Vote for not more than 1
YES . . . . . 1,525 84.72
NO. . . . . 275 15.28

NEWLIN TOWNSHIP OPEN SPACE REFERENDUM
Vote for not more than 1

```

file:///E:/2016nov%20election/Web_Reports16G/SUMMARY.HTM[5/10/2017 10:50:46 AM]

```

YES . . . . . 495 59.78
NO. . . . . 333 40.22

```

To see the above summary report, [CLICK HERE](#).

Comparing which parties won which races causes questions to arise about the 2016 election results. Looking at the results, the following is observed:

Republicans win:

- United States Senator
- Auditor General
- Rep. in Congress 6th District
- Rep. in Congress 7th District
- Senator in the G.A. 9th District
- Rep. in the G.A. 13th District
- Rep. in the G.A. 26th District
- Rep. in the G.A. 74th District
- Rep. in the G.A. 155th District
- Rep. in the G.A. 157th District
- Rep. in the G.A. 158th District
- Rep. in the G.A. 160th District
- Rep. in the G.A. 167th District

Democrats win:

- President
- Attorney General
- State Treasurer
- Rep. in Congress 16th District
- Senator in the G.A. 19th District
- Rep. in the G.A. 156th District

*Notice the Democrats won "one of each" ...one Congress race, one Senator race, one State Representative race.

How do the above results make sense? How are the Democrats winning the President, Attorney General and State Treasurer races while the Republicans won the "in between" US Senator and Auditor General races, a Senator race and the majority of State Representative races? Was this outcome an agreement between the Republicans and Democrats? Was it natural that Chester County voters may have been going back and forth between political parties when choosing their candidates?

The state of Pennsylvania went to Trump in 2016, contributing to his overall win that year. However, while so much enthusiasm had spread around the state for him and reflected in the voters' selections, a number of high population PA counties did not show this. Chester County is one of those. Some might say the answer to why this happened was because many in Chester County didn't like Trump nor wanted to vote for him in 2016. However, an indication from precinct behaviors and the 2014 Governor election might give a glimpse to the people of Chester County that something different may have happened.

One observation was that a number of precincts that had been historically Republican suddenly turned Democrat or Democrat majority in their voting habits in 2016. Another concern was the number of Republican precincts that voted all Republican except for Trump, and how this mimicked the 2014 Governor race outcome. See the tables below:



2016 and on DEM	2013	2014	2015	2016
0754 EAST WHITELAND 6	Red	Pink	Pink	Light Blue
0750 EAST WHITELAND 4	Pink	Pink	Pink	Light Blue
0735 EAST WHITELAND 1	Pink	Red	Red	Light Blue
0681 EAST VINCENT 2	Red	Pink	Pink	Light Blue
0667 UPPER UWCHLAN 3	Red	Pink	Pink	Light Blue
0657 UWCHLAN 5	Red	Pink	Pink	Light Blue
0656 UWCHLAN 4	Red	Pink	Red	Blue
0655 UWCHLAN 3	Red	Pink	Pink	Light Blue
0630 TREDYFFRIN WEST-1	Pink	Pink	Pink	Light Blue
0619 TREDYFFRIN MID-6	Pink	Pink	Pink	Light Blue
0521 EAST PIKELAND 3	Red	Pink	Pink	Light Blue
0473 PHOENIXVILLE EAST-2	Pink	Pink	Pink	Light Blue
0461 PHOENIXVILLE NORTH-1	Red	Pink	Pink	Light Blue
0391 NEW GARDEN SOUTH-2	Pink	Pink	Pink	Light Blue
0365 WEST MARLBOROUGH	Red	Pink	Red	Blue
0356 EAST MARLBOROUGH S	Red	Pink	Pink	Light Blue
0251 EAST GOSHEN 9	Pink	Pink	Red	Light Blue
0225 EAST FALLOWFIELD E	Red	Pink	Pink	Light Blue
0054 CALN 4	Pink	Pink	Pink	Light Blue
0055 EAST CALN 1	Red	Pink	Pink	Blue
0031 WEST BRADFORD 3	Red	Pink	Pink	Light Blue
0025 WEST BRADFORD 1	Red	Pink	Pink	Light Blue
0023 EAST BRADFORD S-1	Pink	Pink	Pink	Blue
0420 OXFORD WEST	Red	Pink	Pink	Light Blue

The above chart shows 24 precincts that were historically Republican, which turned Democrat in 2016. Not only did they turn Democrat in 2016, they stayed Democrat through 2023 (except one blip from 25 West Bradford 1).

2016 and on DEM	2013	2014	2015	2016	2017	2018	2019	2020	2021	2022	2023
0754 EAST WHITELAND 6	Red	Pink	Pink	Light Blue	Light Blue	Blue	Blue	Blue	Blue	Blue	Blue
0750 EAST WHITELAND 4	Pink	Pink	Pink	Light Blue	Light Blue	Blue	Blue	Blue	Blue	Blue	Blue
0735 EAST WHITELAND 1	Pink	Red	Red	Light Blue	Light Blue	Blue	Light Blue	Blue	Blue	Blue	Blue
0681 EAST VINCENT 2	Red	Pink	Pink	Light Blue	Light Blue	Blue	Blue	Blue	Blue	Blue	Blue
0667 UPPER UWCHLAN 3	Red	Pink	Pink	Light Blue	Light Blue	Blue	Blue	Blue	Blue	Blue	Blue
0657 UWCHLAN 5	Red	Pink	Pink	Light Blue	Blue	Blue	Blue	Blue	Light Blue	Blue	Blue
0656 UWCHLAN 4	Red	Pink	Red	Blue	Blue	Blue	Blue	Blue	Light Blue	Blue	Blue
0655 UWCHLAN 3	Red	Pink	Pink	Light Blue	Light Blue	Blue	Blue	Blue	Light Blue	Blue	Blue
0630 TREDYFFRIN WEST-1	Pink	Pink	Pink	Light Blue	Blue	Blue	Blue	Blue	Light Blue	Blue	Blue
0619 TREDYFFRIN MID-6	Pink	Pink	Pink	Light Blue	Blue	Blue	Light Blue	Blue	Blue	Blue	Blue
0521 EAST PIKELAND 3	Red	Pink	Pink	Light Blue	Light Blue	Blue	Blue	Blue	Blue	Blue	Blue
0473 PHOENIXVILLE EAST-2	Pink	Pink	Pink	Light Blue	Blue	Blue	Blue	Blue	Blue	Blue	Blue
0461 PHOENIXVILLE NORTH-1	Red	Pink	Pink	Light Blue	Light Blue	Blue	Blue	Blue	Blue	Blue	Blue
0391 NEW GARDEN SOUTH-2	Pink	Pink	Pink	Light Blue	Light Blue	Blue	Blue	Blue	Blue	Blue	Blue
0365 WEST MARLBOROUGH	Red	Pink	Red	Blue	Blue	Blue	Blue	Blue	Blue	Blue	Blue
0356 EAST MARLBOROUGH S	Red	Pink	Pink	Light Blue	Light Blue	Blue	Blue	Blue	Blue	Blue	Blue
0251 EAST GOSHEN 9	Pink	Pink	Red	Light Blue	Light Blue	Blue	Blue	Blue	Light Blue	Blue	Light Blue
0225 EAST FALLOWFIELD E	Red	Pink	Pink	Light Blue	Light Blue	Blue	Blue	Blue	Blue	Blue	Blue
0054 CALN 4	Pink	Pink	Pink	Light Blue	Blue	Blue	Blue	Blue	Blue	Blue	Blue
0055 EAST CALN 1	Red	Pink	Pink	Blue	Blue	Blue	Blue	Blue	Blue	Blue	Blue
0031 WEST BRADFORD 3	Red	Pink	Pink	Light Blue	Light Blue	Blue	Blue	Blue	Light Blue	Blue	Blue
0025 WEST BRADFORD 1	Red	Pink	Pink	Light Blue	Light Blue	Blue	Blue	Blue	Pink	Blue	Light Blue
0023 EAST BRADFORD S-1	Pink	Pink	Pink	Blue	Blue	Blue	Light Blue	Blue	Blue	Blue	Blue
0420 OXFORD WEST	Red	Pink	Pink	Light Blue	Blue	Blue	Blue	Light Blue	Light Blue	Light Blue	Blue



The following 43 precincts had Republicans win every race in their precinct **except** President Trump. Why did the Republican voters from these precincts not want to vote for their Presidential candidate, especially in a year when people were participating in straight party voting?

CHESTER COUNTY PRECINCT	2016 - REPUBLICANS WON ALL RACES EXCEPT:
0014 BIRMINGHAM 1	PRESIDENT
0015 BIRMINGHAM 2	PRESIDENT
0035 EAST BRANDYWINE N-1	PRESIDENT
0036 EAST BRANDYWINE N-2	PRESIDENT
0195 EASTTOWN 1	PRESIDENT
0198 EASTTOWN 2	PRESIDENT
0204 EASTTOWN 4	PRESIDENT
0210 EASTTOWN 6	PRESIDENT
0248 EAST GOSHEN 6	PRESIDENT
0255 WEST GOSHEN N-1	PRESIDENT
0261 WEST GOSHEN N-3	PRESIDENT
0285 WEST GOSHEN S-3	PRESIDENT
0286 WEST GOSHEN S-4	PRESIDENT
0320 KENNETT TWP-1	PRESIDENT
0325 KENNETT TWP-2	PRESIDENT
0329 KENNETT TWP-4	PRESIDENT
0330 LONDON BRITAIN	PRESIDENT
0345 LONDON GROVE S	PRESIDENT
0355 EAST MARLBOROUGH E	PRESIDENT
0360 EAST MARLBOROUGH W	PRESIDENT
0400 NEWLIN	PRESIDENT
0454 PENNSBURY NORTH-2	PRESIDENT
0456 PENNSBURY SOUTH-1	PRESIDENT
0457 PENNSBURY SOUTH-2	PRESIDENT
0520 EAST PIKELAND 2	PRESIDENT
0525 WEST PIKELAND	PRESIDENT
0530 POCOPSON	PRESIDENT
0556 SCHUYLKILL 3	PRESIDENT
0558 SCHUYLKILL 4	PRESIDENT
0581 THORNBURY 2	PRESIDENT
0600 TREDYFFRIN EAST-4	PRESIDENT
0616 TREDYFFRIN MID-3	PRESIDENT
0658 UWCHLAN 6	PRESIDENT
0660 UWCHLAN 8	PRESIDENT
0666 UPPER UWCHLAN 2	PRESIDENT
0690 WEST VINCENT 1	PRESIDENT
0720 WESTTOWN 1	PRESIDENT
0725 WESTTOWN 2	PRESIDENT
0730 WESTTOWN 3	PRESIDENT
0734 WESTTOWN 5	PRESIDENT
0770 WILLISTOWN NORTH-1	PRESIDENT
0775 WILLISTOWN NORTH-2	PRESIDENT
0800 WILLISTOWN SOUTH-1	PRESIDENT

Could it be that these voters didn't like then candidate Trump, or was something else at play? The following chart from the **2014** Chester County General Election may give a clue as to what happened:

CHESTER COUNTY PRECINCT	2014 - REPUBLICANS WON ALL RACES EXCEPT:
0023 EAST BRADFORD S-1	GOVERNOR
0025 WEST BRADFORD 1	GOVERNOR
0031 WEST BRADFORD 3	GOVERNOR
0032 WEST BRADFORD 4	GOVERNOR
0035 EAST BRANDYWINE N-1	GOVERNOR
0045 CALN 1	GOVERNOR
0054 CALN 4	GOVERNOR
0055 EAST CALN 1	GOVERNOR
0061 WEST CALN 2	GOVERNOR
0150 NORTH COVENTRY MID	GOVERNOR
0225 EAST FALLOWFIELD E	GOVERNOR
0251 EAST GOSHEN 9	GOVERNOR
0260 WEST GOSHEN N-2	GOVERNOR
0261 WEST GOSHEN N-3	GOVERNOR
0280 WEST GOSHEN S-2	GOVERNOR
0285 WEST GOSHEN S-3	GOVERNOR
0330 LONDON BRITAIN	GOVERNOR
0345 LONDON GROVE S	GOVERNOR
0356 EAST MARLBOROUGH S	GOVERNOR
0360 EAST MARLBOROUGH W	GOVERNOR
0365 WEST MARLBOROUGH	GOVERNOR
0385 NEW GARDEN NORTH	GOVERNOR
0391 NEW GARDEN SOUTH-2	GOVERNOR
0420 OXFORD WEST	GOVERNOR
0461 PHOENIXVILLE NORTH-1	GOVERNOR
0473 PHOENIXVILLE EAST-2	GOVERNOR
0520 EAST PIKELAND 2	GOVERNOR
0521 EAST PIKELAND 3	GOVERNOR
0535 SADBURY NORTH	GOVERNOR
0540 SADBURY SOUTH	GOVERNOR
0550 SCHUYLKILL 1	GOVERNOR
0590 TREDYFFRIN EAST-2	GOVERNOR
0619 TREDYFFRIN MID-6	GOVERNOR
0630 TREDYFFRIN WEST-1	GOVERNOR
0653 UWCHLAN 1	GOVERNOR
0654 UWCHLAN 2	GOVERNOR
0656 UWCHLAN 4	GOVERNOR
0657 UWCHLAN 5	GOVERNOR
0659 UWCHLAN 7	GOVERNOR
0660 UWCHLAN 8	GOVERNOR
0667 UPPER UWCHLAN 3	GOVERNOR
0680 EAST VINCENT 1	GOVERNOR
0681 EAST VINCENT 2	GOVERNOR
0682 EAST VINCENT 3	GOVERNOR
0725 WESTTOWN 2	GOVERNOR
0730 WESTTOWN 3	GOVERNOR
0734 WESTTOWN 5	GOVERNOR
0750 EAST WHITELAND 4	GOVERNOR
0754 EAST WHITELAND 6	GOVERNOR
0759 WEST WHITELAND 1	GOVERNOR
0806 WILLISTOWN SOUTH-3	GOVERNOR

Notice that in over 50 Republican-majority precincts, the Republican Governor candidate **lost** while all other Republican candidates won.

Now a pattern is starting to emerge where a main, top-of-the-ballot Republican candidate is losing in a large number of precincts while the remaining Republican candidates in those precincts are winning. Why is this happening? This is also seen in the 2015 Chester County General Election with the Republican Supreme Court candidates. That is three different races, in three different years, and all top-of-the ballot races. What is going on?

Are the amount of votes being removed from the Republican Governor and President candidates so large that they end up losing their races in Republican precincts? Could this explain these odd results? Is this a preplanned or natural outcome?

Notice that in the remaining 21 Republican-majority precincts of 2016, other patterns unfold:

CHESTER COUNTY PRECINCT	2016 - REPUBLICANS WON ALL RACES EXCEPT:
0201 EASTTOWN 3	PRESIDENT, ATTORNEY GENERAL, STATE TREASURER
0280 WEST GOSHEN S-2	PRESIDENT, ATTORNEY GENERAL, STATE TREASURER
0560 SPRING CITY 1	PRESIDENT, ATTORNEY GENERAL, STATE TREASURER
0653 UWCHLAN 1	PRESIDENT, ATTORNEY GENERAL, STATE TREASURER
0659 UWCHLAN 7	PRESIDENT, ATTORNEY GENERAL, STATE TREASURER
0759 WEST WHITELAND 1	PRESIDENT, ATTY GEN, STATE TREASURER, SEN. 19TH
0590 TREDYFFRIN EAST-2	PRESIDENT, ATTORNEY GENERAL, SEN. 19TH DIS
0445 PARKESBURG SOUTH	ATTORNEY GENERAL, STATE TREASURER, SEN 19TH
0032 WEST BRADFORD 4	PRESIDENT, STATE TREASURER, SEN. 19TH DIS
0764 WEST WHITELAND 6	PRESIDENT, STATE TREASURER, SEN. 19TH DIS
0065 CHARLESTOWN	PRESIDENT, STATE TREASURER, SEN 19TH DIS
0021 EAST BRADFORD N-2	PRESIDENT, SENATOR 19TH DISTRICT
0030 WEST BRADFORD 2	PRESIDENT, SENATOR 19TH DISTRICT
0618 TREDYFFRIN MID-5	PRESIDENT, SENATOR 19TH DISTRICT
0806 WILLISTOWN SOUTH-3	PRESIDENT, STATE TREASURER
0515 EAST PIKELAND 1	PRESIDENT, STATE TREASURER
0385 NEW GARDEN NORTH	PRESIDENT, STATE TREASURER
0045 CALN 1	PRESIDENT, US SENATOR, STATE TREASURER
0033 WEST BRADFORD 5	SENATOR 19TH DISTRICT
0150 NORTH COVENTRY MID	STATE TREASURER
0260 WEST GOSHEN N-2	PRESIDENT, ATTORNEY GENERAL TIES

The same Republican candidates are repeatedly losing their races while all the other Republican candidates won. Why would Republicans not want to vote for their President, State Treasurer, Attorney General and Senator 19th District candidates?

The same pattern is seen in 25 former Republican precincts that turned Democrat between 2014 to 2016. Most Democrat precincts were not studied for this analysis, and there may be many more that look like this with the same losing races. More investigation is needed. However, this may give a glimpse into what happened in the others. Did these precincts turn blue fraudulently or naturally?

CHESTER COUNTY PRECINCT	2016 - DEMOCRATS WON ALL RACES EXCEPT:
0053 CALN 3	REP G.A. 74TH DISTRICT
0054 CALN 4	REP G.A. 74TH DISTRICT
0225 EAST FALLOWFIELD E	REP. G.A. 74TH DISTRICT
0440 PARKESBURG NORTH	REP. G.A. 74TH DISTRICT
0521 EAST PIKELAND 3	CONG. 6TH DIS, REP. G.A. 155TH DIS
0654 UWCHLAN 2	CONG. 6TH DIS, REP. G.A. 155TH DIS
0655 UWCHLAN 3	CONG. 6TH DIS, REP. G.A. 155TH DIS
0657 UWCHLAN 5	CONG. 6TH DIS, REP. G.A. 155TH DIS
0661 UWCHLAN 9	CONG. 6TH DIS, REP. G.A. 155TH DIS
0461 PHOENIXVILLE NORTH-1	AUD GEN TIE, CONG 6TH, REP 155TH
0667 UPPER UWCHLAN 3	CONG. 6TH DIS, REP. G.A. 155TH DIS
0735 EAST WHITELAND 1	CONG. 6TH DIS, REP. G.A. 167TH DIS
0750 EAST WHITELAND 4	AUD GEN, CONG 6TH DIS, REP 167TH
0761 WEST WHITELAND 3	AUD GEN, CONG 6TH DIS, REP 167TH
0754 EAST WHITELAND 6	REP. G.A. 167TH DISTRICT
0207 EASTTOWN 5	REP. G.A. 167TH DISTRICT
0473 PHOENIXVILLE EAST-2	REP. G.A. 157TH DIS
0479 PHOENIXVILLE WEST-3	REP. G.A. 157TH DIS
0550 SCHUYLKILL 1	CONG. 6TH DIS, REP. G.A. 157TH DIS
0619 TREDYFFRIN MID-6	AUD GEN, CONG 6TH DIS, REP 157TH
0555 SCHUYLKILL 2	AUD GEN TIE, REP. G.A. 157TH DIS
0025 WEST BRADFORD 1	AUD GEN, CONG 6TH DIS, REP 158TH
0031 WEST BRADFORD 3	CONGRESS 6TH DIS, REP G.A. 158TH
0681 EAST VINCENT 2	CONGRESS 6TH DISTRICT
0251 EAST GOSHEN 9	CONGRESS 6TH DISTRICT
0056 EAST CALN 2	CONGRESS 6TH DISTRICT

Why are Democrats losing their Congress 6th District and Representative in the General Assembly races?

When concluding the investigation into the 2016 Chester County General Election patterns, two final areas were studied. One was a comparison of Chester County’s lowest Republican vote totals with other PA collar counties, and another was a study of the number of Republican precincts that existed in the county from 2013 to 2017.

The following chart is a comparison of Philadelphia collar counties Bucks and Delaware, showing which Republican candidate received the lowest vote total throughout each municipality in 2016. Note that in the election archives for Bucks and Delaware counties, only the municipality reports were found, and not the precinct reports. However, the municipality reports represent specific areas of precincts, and still show a good summary of which candidate was getting the lowest vote total in those areas. Keep in mind Chester County’s lowest vote total results, which were 66% of the lowest Republican totals going to the President candidate, and 32% of the lowest vote totals going to the State Treasurer candidate. How did [Bucks](#) and [Delaware](#) do? See the chart below:

BUCKS COUNTY MUNICIPALITIES	2016 WORST PERFORMING REPUBLICAN	DELAWARE COUNTY MUNICIPALITIES	2016 WORST PERFORMING REPUBLICAN
BEDMINSTER TOWNSHIP	PRESIDENT	BETHEL	PRESIDENT
CHALFONT BORO	PRESIDENT	CHADDS FORD	PRESIDENT
DOYLESTOWN BORO	PRESIDENT	CHESTER HEIGHTS	PRESIDENT
DOYLESTOWN TOWNSHIP	PRESIDENT	CHESTER	PRESIDENT
HILLTOWN TOWNSHIP	PRESIDENT	CONCORD	PRESIDENT
LOWER MAKEFIELD TOWNSHIP	PRESIDENT	EDGEMONT	PRESIDENT
NEW BRITAIN TOWNSHIP	PRESIDENT	LANSDOWNE	PRESIDENT
NEW HOPE BORO	PRESIDENT	MEDIA	PRESIDENT
NEWTOWN BORO	PRESIDENT	MIDDLETOWN	PRESIDENT
NEWTOWN TOWNSHIP	PRESIDENT	MILLBOURNE	PRESIDENT
NORTHAMPTON TOWNSHIP	PRESIDENT	MORTON	PRESIDENT
PLUMSTEAD TOWNSHIP	PRESIDENT	NEWTOWN	PRESIDENT
SOLEBURY TOWNSHIP	PRESIDENT	NETHER PROVIDENCE	PRESIDENT
UPPER MAKEFIELD TOWNSHIP	PRESIDENT	UPPER PROVIDENCE	PRESIDENT
WARRINGTON TOWNSHIP	PRESIDENT	ROSE VALLEY	PRESIDENT
WARWICK TOWNSHIP	PRESIDENT	RUTLEDGE	PRESIDENT
WRIGHTSTOWN TOWNSHIP	PRESIDENT	SWARTHMORE	PRESIDENT
DUBLIN BORO	PRESIDENT	THORNBURY	PRESIDENT
BENSALEM	STATE TREASURER	ALDIN	STATE TREASURER
BRIDGETON	STATE TREASURER	ASTON	STATE TREASURER
BRISTOL BORO	STATE TREASURER	BROOKHAVEN BOROUGH	STATE TREASURER
BRISTOL TOWNSHIP	STATE TREASURER	LOWER CHICHESTER	STATE TREASURER
DURHAM TOWNSHIP	STATE TREASURER	CLIFTON HEIGHTS	STATE TREASURER
EAST ROCKHILL TOWNSHIP	STATE TREASURER	COLLINGDALE BOROUGH	STATE TREASURER
FALLS TOWNSHIP	STATE TREASURER	COLWYN BOROUGH	STATE TREASURER
HAYCOCK TOWNSHIP	STATE TREASURER	DARBY #14	STATE TREASURER
HULMEVILLE BORO	STATE TREASURER	EAST LANSDOWNE	STATE TREASURER
IVYLAND BORO	STATE TREASURER	EDDYSTONE BOROUGH	STATE TREASURER
LANGHORNE BORO	STATE TREASURER	FOLCROFT	STATE TREASURER
LANGHORNE MANOR BORO	STATE TREASURER	MARCUS HOOK	STATE TREASURER
LOWER SOUTHAMPTON TOWNSHIP	STATE TREASURER	NORWOOD	STATE TREASURER
MILFORD TOWNSHIP	STATE TREASURER	PARKSIDE	STATE TREASURER
MORRISVILLE BORO	STATE TREASURER	PROSPECT PARK	STATE TREASURER
NEW BRITAIN BORO	STATE TREASURER	RIDLEY PARK	STATE TREASURER
NOCKAMIXON	STATE TREASURER	SHARON HILL	STATE TREASURER
PENNDDEL BORO	STATE TREASURER	TRAINER BOROUGH	STATE TREASURER
PERKASIE BORO	STATE TREASURER	UPLAND BOROUGH	STATE TREASURER
QUAKERTOWN BORO	STATE TREASURER	GLENOLDEN	CONGRESS 7TH DISTRICT
RICHLAND TOWNSHIP	STATE TREASURER	TINICUM	CONGRESS 7TH DISTRICT
RICHLANDTOWN BORO	STATE TREASURER	CHESTER CITY	CONGRESS 7TH DISTRICT
RIEGELSVILLE BORO	STATE TREASURER	DARBY #15	CONGRESS 1ST DISTRICT
SELLERSVILLE BORO	STATE TREASURER	UPPER DARBY TOWNSHIP	CONGRESS 1ST DISTRICT
SILVERDALE BORO	STATE TREASURER	UPPER CHICHESTER	REPRESENTATIVE IN THE G.A. 159TH DISTRICT
SPRINGFIELD TOWNSHIP	STATE TREASURER	RIDLEY TOWNSHIP	REPRESENTATIVE IN THE G.A. 159TH DISTRICT
TELFORD BORO	STATE TREASURER	SPRINGFIELD	REPRESENTATIVE IN THE G.A. 161ST DISTRICT
TINICUM TOWNSHIP	STATE TREASURER	HAVERFORD	REPRESENTATIVE IN THE G.A. 163RD DISTRICT
TRUMBAUERSVILLE BORO	STATE TREASURER	YEADON BOROUGH	REPRESENTATIVE IN THE G.A. 164TH DISTRICT
TULLYTOWN BORO	STATE TREASURER	MARPLE TOWNSHIP	REPRESENTATIVE IN THE G.A. 165TH DISTRICT
UPPER SOUTHAMPTON TOWNSHIP	STATE TREASURER	RADNOR	REPRESENTATIVE IN THE G.A. 166TH DISTRICT
WARMINSTER	STATE TREASURER		
YARDLEY BORO	STATE TREASURER		
WEST ROCKHILL TOWNSHIP	STATE TREASURER		
MIDDLETOWN TOWNSHIP	REPRESENTATIVE IN THE G.A. 141ST DISTRICT		
BUCKINGHAM TOWNSHIP	REPRESENTATIVE IN THE G.A. 143RD DISTRICT		

As seen above, the Republican State Treasurer or Republican Presidential candidate receive the lowest vote totals in the majority of Bucks and Delaware County municipalities. This matches what is seen in Chester County. Also notice that Bucks and Delaware County **both** have exactly 18 municipalities giving the Republican president candidate the lowest vote total. Is this natural?

[Montgomery County's 2016](#) election was also analyzed, and the final outcome is reported below. The precinct reports were available, but the number of precincts were so large that a summary is given in place of a chart:

President is the lowest Republican vote total in 258/429 precincts counted (60.1%).

State Treasurer is the lowest Republican vote total in 75/429 precincts counted.

Attorney General is the lowest Republican vote total in 74/429 precincts counted.

The total number of precincts that had the Republican president, state treasurer or attorney general candidate as the lowest vote total was 407/429 precincts. This comes out to 94.9% or about 95% of all precincts counted. Notice how close the number of precincts giving the Republican Presidential candidate the lowest vote total is to 60% exactly. Also notice the number of precincts giving the State Treasurer and Attorney General candidates the lowest vote total is almost equal to each other (75 and 74). Was this natural?

A similarity was noticed between the cumulative outcomes for both Chester County and Bucks County for the main federal and state races. See the results below:

SUMMARY REPORT		OFFICIAL RESULTS				
RUN DATE:12/19/16		GENERAL ELECTION, NOV 8, 2016				
RUN TIME:09:42 AM		CHESTER COUNTY, PA				
				VOTES	PERCENT	
PRECINCTS COUNTED (OF 228)				228	100.00	
REGISTERED VOTERS - TOTAL				354,459		
BALLOTS CAST - TOTAL				274,877		
VOTER TURNOUT - TOTAL					77.55	
STRAIGHT PARTY						
Vote for not more than 1						
DEMOCRATIC (DEM)				66,810	49.27	
REPUBLICAN (REP)				67,333	49.65	
CONSTITUTION PARTY (CON)				144	.11	
GREEN (GRN)				399	.29	
INDEPENDENT (IND)				95	.07	
LIBERTARIAN (LIB)				823	.61	
SPECIAL ELECTION MEM OF COUNCIL WARD 3						
WEST CHESTER 3RD WARD						
Vote for not more than 1						
MICHAEL R GALEY (DEM)				755	64.53	
CARL MANCINI (REP)				412	35.21	
WRITE-IN				3	.26	
PRESIDENT AND VICE PRESIDENT						
Vote for not more than 1						
HILLARY CLINTON (DEM)				141,682	51.90	DEMOCRAT WIN
DONALD J TRUMP (REP)				116,114	42.53	
DARRELL L CASTLE (CON)				827	.30	
JILL STEIN (GRN)				2,247	.82	
GARY JOHNSON (LIB)				7,930	2.90	
WRITE-IN				4,198	1.54	
UNITED STATES SENATOR						
Vote for not more than 1						
KATIE MCGINTY (DEM)				127,552	47.05	REPUBLICAN WIN
PAT TOOMEY (REP)				133,662	49.30	
EDWARD T CLIFFORD III (LIB)				9,588	3.54	
WRITE-IN				309	.11	
ATTORNEY GENERAL						
Vote for not more than 1						
JOSH SHAPIRO (DEM)				134,067	50.04	DEMOCRAT WIN
JOHN RAFFERTY (REP)				133,584	49.86	
WRITE-IN				290	.11	
AUDITOR GENERAL						
Vote for not more than 1						
EUGENE A DEPASQUALE (DEM)				119,098	44.80	REPUBLICAN WIN
JOHN BROWN (REP)				129,206	48.60	
JOHN J SWEENEY (GRN)				9,517	3.58	
ROY A MINET (LIB)				7,851	2.95	
WRITE-IN				192	.07	
STATE TREASURER						
Vote for not more than 1						
JOE TORSELLA (DEM)				127,865	47.95	DEMOCRAT WIN
OTTO VOIT (REP)				122,172	45.81	
KRISTIN COMBS (GRN)				9,120	3.42	
JAMES BABB (LIB)				7,307	2.74	
WRITE-IN				206	.08	

To see the above summary report, [CLICK HERE](#).

Of the main federal and state races, Democrats won the President, Attorney General and State Treasurer races in Chester County. These are the same races seen with the lowest Republican vote total patterns across the Philly collar counties. Republicans won the US Senator and Auditor General races. Next look at Bucks County's results:

**Certified Returns - County Summary
General Election, November 8, 2016**

December 6, 2016

Election	Button	Candidate	Party	Votes	
Proposed Constitutional Amendment					
	1 Y		Yes	108681	
	1 N		No	110205	
Richland Township Open Space Tax Referendum					
	2 Y		Yes	3683	
	2 N		No	1174	
President of the United States - Vote for One					
	1 A	Clinton, Hillary	Democratic	167060	DEMOCRAT WIN
	1 B	Trump, Donald J.	Republican	164361	
	1 C	Castle, Darrell L.	Constitution	1199	
	1 D	Stein, Jill	Green	3121	
	1 E	Johnson, Gary	Libertarian	8556	
United States Senator - Vote for One					
	2 A	McGinty, Katie	Democratic	157709	REPUBLICAN WIN
	2 B	Toomey, Pat	Republican	175898	
	2 E	Clifford, III, Edward T.	Libertarian	5845	
Pennsylvania Attorney General - Vote for One					
	3 A	Shapiro, Josh	Democratic	169849	DEMOCRAT WIN
	3 B	Rafferty, John	Republican	164700	
Pennsylvania Auditor General - Vote for One					
	4 A	DePasquale, Eugene A.	Democratic	153856	REPUBLICAN WIN
	4 B	Brown, John	Republican	167173	
	4 D	Sweeney, John J.	Green	5661	
	4 E	Minet, Roy A.	Libertarian	5322	
Pennsylvania State Treasurer - Vote for One					
	5 A	Torsella, Joe	Democratic	162463	DEMOCRAT WIN
	5 B	Voit, Otto	Republican	159697	
	5 D	Combs, Kristin	Green	4783	
	5 E	Babb, James	Libertarian	4987	

[Bucks County](#) has the same identical outcome as Chester County for their federal and state races. Democrats won the President, Attorney General and State Treasurer races. These are the same races seen with the lowest Republican vote total patterns across the counties. Republicans won the US Senator and Auditor General races.

Why would so many Republican and Democratic voters split their selections between candidates when voting, especially in a year when there was straight party voting?

2020

In the [2020 General Election of Chester County](#), the lowest vote total pattern was very similar to 2016. This is interesting as this is now after mail-in ballots had been introduced in PA. Were mail-in ballot votes manipulated? See the chart below to find out which Republican candidates received the lowest vote total in each precinct. These outcomes are based on the final total votes of both Election Day and Mail-In votes combined:

CHESTER COUNTY PRECINCTS	2020 WORST PERFORMING REPUBLICAN
0010 AVONDALE	ATTORNEY GENERAL
0041 WEST BRANDYWINE E-2	ATTORNEY GENERAL
0045 CALN 1	ATTORNEY GENERAL
0053 CALN 3	ATTORNEY GENERAL
0060 WEST CALN 1	ATTORNEY GENERAL
0061 WEST CALN 2	ATTORNEY GENERAL
0070 COATESVILLE 1	ATTORNEY GENERAL
0080 COATESVILLE 2	ATTORNEY GENERAL
0110 COATESVILLE 4-2	ATTORNEY GENERAL
0120 COATESVILLE 5	ATTORNEY GENERAL
0140 S COATESVILLE	ATTORNEY GENERAL
0150 NORTH COVENTRY MID	ATTORNEY GENERAL
0155 NORTH COVENTRY W-1	ATTORNEY GENERAL
0160 EAST COVENTRY 1	ATTORNEY GENERAL
0165 EAST COVENTRY 2	ATTORNEY GENERAL
0170 SOUTH COVENTRY	ATTORNEY GENERAL
0175 E DOWNINGTOWN E	ATTORNEY GENERAL
0230 EAST FALLOWFIELD W	ATTORNEY GENERAL
0235 WEST FALLOWFIELD	ATTORNEY GENERAL
0265 WEST GOSHEN M-1	ATTORNEY GENERAL
0295 HONEY BROOK BORO	ATTORNEY GENERAL
0310 KENNETT SQUARE S-1	ATTORNEY GENERAL
0370 MODENA	ATTORNEY GENERAL
0380 WEST NANTMEAL	ATTORNEY GENERAL
0405 EAST NOTTINGHAM	ATTORNEY GENERAL
0406 EAST NOTTINGHAM W	ATTORNEY GENERAL
0410 WEST NOTTINGHAM	ATTORNEY GENERAL
0415 OXFORD EAST	ATTORNEY GENERAL
0420 OXFORD WEST	ATTORNEY GENERAL
0435 UPPER OXFORD	ATTORNEY GENERAL
0445 PARKESBURG SOUTH	ATTORNEY GENERAL
0462 PHOENIXVILLE NORTH-2	ATTORNEY GENERAL
0468 PHOENIXVILLE M-2	ATTORNEY GENERAL
0473 PHOENIXVILLE EAST-2	ATTORNEY GENERAL
0474 PHOENIXVILLE EAST-3	ATTORNEY GENERAL
0478 PHOENIXVILLE WEST-2	ATTORNEY GENERAL
0535 SADSBUURY NORTH	ATTORNEY GENERAL
0550 SCHUYLKILL 1	ATTORNEY GENERAL
0560 SPRING CITY 1	ATTORNEY GENERAL
0600 TREDYFFRIN EAST-4	ATTORNEY GENERAL

0617 TREDYFFRIN MID-4	ATTORNEY GENERAL
0670 VALLEY N-1	ATTORNEY GENERAL
0672 VALLEY N-3	ATTORNEY GENERAL
0675 VALLEY SOUTH	ATTORNEY GENERAL
0680 EAST VINCENT 1	ATTORNEY GENERAL
0681 EAST VINCENT 2	ATTORNEY GENERAL
0700 WARWICK EAST	ATTORNEY GENERAL
0705 WARWICK WEST	ATTORNEY GENERAL
0710 WEST GROVE 1	ATTORNEY GENERAL
0825 WEST CHESTER 2-W	ATTORNEY GENERAL
0846 WEST CHESTER 5	ATTORNEY GENERAL
0014 BIRMINGHAM 1	PRESIDENT
0015 BIRMINGHAM 2	PRESIDENT
0020 EAST BRADFORD N-1	PRESIDENT
0021 EAST BRADFORD N-2	PRESIDENT
0023 EAST BRADFORD S-1	PRESIDENT
0024 EAST BRADFORD S-2	PRESIDENT
0025 WEST BRADFORD 1	PRESIDENT
0030 WEST BRADFORD 2	PRESIDENT
0031 WEST BRADFORD 3	PRESIDENT
0032 WEST BRADFORD 4	PRESIDENT
0033 WEST BRADFORD 5	PRESIDENT
0035 EAST BRANDYWINE N-1	PRESIDENT
0036 EAST BRANDYWINE N-2	PRESIDENT
0038 EAST BRANDYWINE S	PRESIDENT
0040 WEST BRANDYWINE E	PRESIDENT
0054 CALN 4	PRESIDENT
0055 EAST CALN 1	PRESIDENT
0056 EAST CALN 2	PRESIDENT
0065 CHARLESTOWN	PRESIDENT
0145 NORTH COVENTRY EAST	PRESIDENT
0156 NORTH COVENTRY W-2	PRESIDENT
0180 E DOWNINGTOWN W	PRESIDENT
0190 W DOWNINGTOWN S	PRESIDENT
0195 EASTTOWN 1	PRESIDENT
0198 EASTTOWN 2	PRESIDENT
0201 EASTTOWN 3	PRESIDENT
0204 EASTTOWN 4	PRESIDENT
0207 EASTTOWN 5	PRESIDENT
0210 EASTTOWN 6	PRESIDENT
0213 EASTTOWN 7	PRESIDENT
0215 ELK	PRESIDENT
0220 ELVERSON	PRESIDENT
0225 EAST FALLOWFIELD E	PRESIDENT
0240 FRANKLIN	PRESIDENT
0243 EAST GOSHEN 1	PRESIDENT
0244 EAST GOSHEN 2	PRESIDENT
0245 EAST GOSHEN 3	PRESIDENT

0246 EAST GOSHEN 4	PRESIDENT
0247 EAST GOSHEN 5	PRESIDENT
0248 EAST GOSHEN 6	PRESIDENT
0249 EAST GOSHEN 7	PRESIDENT
0250 EAST GOSHEN 8	PRESIDENT
0251 EAST GOSHEN 9	PRESIDENT
0255 WEST GOSHEN N-1	PRESIDENT
0260 WEST GOSHEN N-2	PRESIDENT
0261 WEST GOSHEN N-3	PRESIDENT
0262 WEST GOSHEN N-4	PRESIDENT
0270 WEST GOSHEN M-2	PRESIDENT
0275 WEST GOSHEN S-1	PRESIDENT
0280 WEST GOSHEN S-2	PRESIDENT
0285 WEST GOSHEN S-3	PRESIDENT
0286 WEST GOSHEN S-4	PRESIDENT
0290 HIGHLAND	PRESIDENT
0305 KENNETT SQ. NORTH	PRESIDENT
0315 KENNETT SQUARE S-2	PRESIDENT
0320 KENNETT TWP-1	PRESIDENT
0325 KENNETT TWP-2	PRESIDENT
0328 KENNETT TWP 3	PRESIDENT
0329 KENNETT TWP-4	PRESIDENT
0330 LONDON BRITAIN	PRESIDENT
0335 LONDONDERRY	PRESIDENT
0340 LONDON GROVE CH	PRESIDENT
0345 LONDON GROVE S	PRESIDENT
0350 MALVERN	PRESIDENT
0355 EAST MARLBOROUGH E	PRESIDENT
0356 EAST MARLBOROUGH S	PRESIDENT
0360 EAST MARLBOROUGH W	PRESIDENT
0365 WEST MARLBOROUGH	PRESIDENT
0375 EAST NANTMEAL	PRESIDENT
0385 NEW GARDEN NORTH	PRESIDENT
0390 NEW GARDEN SOUTH-1	PRESIDENT
0391 NEW GARDEN SOUTH-2	PRESIDENT
0395 NEW LONDON	PRESIDENT
0400 NEWLIN	PRESIDENT
0450 PENN	PRESIDENT
0453 PENNSBURY N-1	PRESIDENT
0454 PENNSBURY NORTH-2	PRESIDENT
0456 PENNSBURY SOUTH-1	PRESIDENT
0457 PENNSBURY SOUTH-2	PRESIDENT
0461 PHOENIXVILLE NORTH-1	PRESIDENT
0463 PHOENIXVILLE NORTH-3	PRESIDENT
0469 PHOENIXVILLE M-3	PRESIDENT
0472 PHOENIXVILLE EAST-1	PRESIDENT
0477 PHOENIXVILLE WEST-1	PRESIDENT
0515 EAST PIKELAND 1	PRESIDENT

0520 EAST PIKELAND 2	PRESIDENT
0521 EAST PIKELAND 3	PRESIDENT
0525 WEST PIKELAND	PRESIDENT
0530 POCOPSON	PRESIDENT
0555 SCHUYLKILL 2	PRESIDENT
0556 SCHUYLKILL 3	PRESIDENT
0558 SCHUYLKILL 4	PRESIDENT
0580 THORNBURY 1	PRESIDENT
0581 THORNBURY 2	PRESIDENT
0585 TREDYFFRIN EAST-1	PRESIDENT
0590 TREDYFFRIN EAST-2	PRESIDENT
0595 TREDYFFRIN EAST-3	PRESIDENT
0605 TREDYFFRIN EAST-5	PRESIDENT
0614 TREDYFFRIN MID-1	PRESIDENT
0615 TREDYFFRIN MID - 2	PRESIDENT
0616 TREDYFFRIN MID-3	PRESIDENT
0618 TREDYFFRIN MID-5	PRESIDENT
0619 TREDYFFRIN MID-6	PRESIDENT
0620 TREDYFFRIN MID-7	PRESIDENT
0630 TREDYFFRIN WEST-1	PRESIDENT
0635 TREDYFFRIN WEST-2	PRESIDENT
0640 TREDYFFRIN WEST-3	PRESIDENT
0645 TREDYFFRIN WEST-4	PRESIDENT
0647 TREDYFFRIN WEST-5	PRESIDENT
0653 UWCHLAN 1	PRESIDENT
0654 UWCHLAN 2	PRESIDENT
0655 UWCHLAN 3	PRESIDENT
0656 UWCHLAN 4	PRESIDENT
0657 UWCHLAN 5	PRESIDENT
0658 UWCHLAN 6	PRESIDENT
0659 UWCHLAN 7	PRESIDENT
0660 UWCHLAN 8	PRESIDENT
0661 UWCHLAN 9	PRESIDENT
0665 UPPER UWCHLAN 1	PRESIDENT
0666 UPPER UWCHLAN 2	PRESIDENT
0667 UPPER UWCHLAN 3	PRESIDENT
0682 EAST VINCENT 3	PRESIDENT
0683 EAST VINCENT 4	PRESIDENT
0690 WEST VINCENT 1	PRESIDENT
0693 WEST VINCENT 2	PRESIDENT
0695 WALLACE	PRESIDENT
0720 WESTTOWN 1	PRESIDENT
0725 WESTTOWN 2	PRESIDENT
0730 WESTTOWN 3	PRESIDENT
0733 WESTTOWN 4	PRESIDENT
0734 WESTTOWN 5	PRESIDENT
0735 EAST WHITELAND 1	PRESIDENT
0740 EAST WHITELAND 2	PRESIDENT
0745 EAST WHITELAND 3	PRESIDENT
0750 EAST WHITELAND 4	PRESIDENT
0752 EAST WHITELAND 5	PRESIDENT

0754 EAST WHITELAND 6	PRESIDENT
0759 WEST WHITELAND 1	PRESIDENT
0760 WEST WHITELAND 2	PRESIDENT
0761 WEST WHITELAND 3	PRESIDENT
0762 WEST WHITELAND 4	PRESIDENT
0763 WEST WHITELAND 5	PRESIDENT
0764 WEST WHITELAND 6	PRESIDENT
0765 WEST WHITELAND 7	PRESIDENT
0770 WILLISTOWN NORTH-1	PRESIDENT
0775 WILLISTOWN NORTH-2	PRESIDENT
0780 WILLISTOWN NORTH-3	PRESIDENT
0785 WILLISTOWN NORTH-4	PRESIDENT
0790 WILLISTOWN NORTH-5	PRESIDENT
0795 WILLISTOWN NORTH-6	PRESIDENT
0800 WILLISTOWN SOUTH-1	PRESIDENT
0805 WILLISTOWN SOUTH-2	PRESIDENT
0806 WILLISTOWN SOUTH-3	PRESIDENT
0810 WEST CHESTER 1	PRESIDENT
0835 WEST CHESTER 3	PRESIDENT
0850 WEST CHESTER 6	PRESIDENT
0860 WEST CHESTER 7	PRESIDENT
0467 PHOENIXVILLE M-1	PRESIDENT
0005 ATGLEN	STATE TREASURER
0043 WEST BRANDYWINE W	STATE TREASURER
0050 CALN 2	STATE TREASURER
0185 W DOWNINGTOWN N	STATE TREASURER
0570 SPRING CITY 3	STATE TREASURER
0820 WEST CHESTER 2-E	STATE TREASURER
0090 COATESVILLE 3	AUDITOR GENERAL
0100 COATESVILLE 4	PRESIDENT, AUDITOR GENERAL
0300 HONEY BROOK TWP 1	PRESIDENT, CONGRESS 6TH DISTRICT
0301 HONEY BROOK TWP 2	CONGRESS 6TH DISTRICT
0425 LOWER OXFORD E	AUDITOR GENERAL
0430 LOWER OXFORD WEST	AUDITOR GENERAL, CONG 6TH DISTRICT
0440 PARKESBURG NORTH	AUDITOR GENERAL, ATTORNEY GENERAL
0479 PHOENIXVILLE WEST-3	PRESIDENT, REPRESENTATIVE 157TH DISTRICT
0540 SADBURY SOUTH	REPRESENTATIVE G.A. 157TH DISTRICT
0545 WEST SADBURY	ATTORNEY GENERAL, STATE TREASURER
0565 SPRING CITY 2	ATTORNEY GENERAL, STATE TREASURER
0575 SPRING CITY 4	ATTORNEY GENERAL, STATE TREASURER
0671 VALLEY N-2	AUDITOR GENERAL
0715 WEST GROVE 2	ATTORNEY GENERAL, STATE TREASURER
0842 WEST CHESTER 4	CONGRESS 6TH DISTRICT

PRESIDENT IS THE LOWEST VOTE TOTAL IN 161/230 PRECINCTS = 70%
ATTORNEY GENERAL IS THE LOWEST VOTE TOTAL IN 56/230 PRECINCTS = 24.3%
STATE TREASURER IS THE LOWEST VOTE TOTAL IN 10/230 PRECINCTS = 4.3%
11 PRECINCTS DID NOT FOLLOW THE PATTERN, INCORPORATING AUDITOR GENERAL, CONGRESS 6TH DISTRICT, REP. G.A. 157TH

Precinct 467 had its state representative races excluded from the analysis due to a split ticket which skewed the low vote total analysis.

How do you explain 66% of precincts in 2016 giving the Republican Presidential Candidate Trump the absolute lowest vote total, and **exactly** 70% of precincts in 2020 giving the Republican Presidential Candidate Trump the absolute lowest vote total? Is an algorithm at work or is this natural?

Republican Attorney General Candidate Heather Heidelbaugh also had a large amount of Chester County precincts give her the lowest vote total. What was it about Heidelbaugh that made Republicans not want to vote for her in 56 Republican precincts? Was it because they were supporters of her opponent Josh Shapiro? An interesting observation about now PA Governor Josh Shapiro: his Republican opponent Heidelbaugh not only received the lowest vote totals in a large number of precincts, but his Republican opponent in the 2022 Governor's race (Doug Mastriano) received the lowest vote totals in 225 of 230 precincts. The 2022 Governor's race lowest vote total pattern appears for Mastriano across many counties in Pennsylvania. Why are Josh Shapiro's opponents continuously receiving the lowest vote totals across many precincts in Chester County and the Commonwealth? Have algorithms been set to ensure he wins his races? Is it popularity? His race for Montgomery County Commissioner in 2015 also needs to be investigated.

The Republican State Treasurer's race shows the same low vote total pattern, but only in ten precincts. An interesting observation about this outcome is that then Republican Candidate Stacy Garrity won her race. A [Politics PA article](#) was written about her win, with some very attention-grabbing wording in it. **PA citizen notes for this report are added in red:**



Perhaps the biggest surprise of the 2020 election in Pennsylvania was GOP challenger Stacy Garrity, an Iraq War veteran and businesswoman, defeating incumbent Democratic Treasurer Joe Torsella.

POLITICS PA

FRONT PAGE STORIES, HARRISBURG, TOP STORIES

How Stacy Garrity Won PA

By: John Cole | January 19, 2021 | 2:22 PM



Garrity's less than 1 point victory over Torsella made the Treasurer's race the closest finish of the three statewide row offices, plus the presidential matchup in the state. Although Garrity only narrowly edged out Torsella, she made significant gains in counties across the commonwealth in comparison to 2016 GOP Treasurer candidate Otto Voit's bid, who lost to Torsella by nearly 6.5 points for the open seat.

Due to more precincts having votes removed from Voit and added to Torsella in 2016??

Here's how Garrity knocked off the incumbent Treasurer.

Although Trump secured more votes than Garrity, she outpaced Trump in a slight majority of counties in the state. According to data pulled from the Department of State, Trump secured 3.37 million votes, while Garrity received 3.29 million votes. Garrity outperformed Trump in 35 counties and even was the highest performing statewide Republican in the following six counties: Bradford, Lancaster, Potter, Susquehanna, Tioga, and Wayne.

Due to votes being taken off Trump and added to Biden?

She won 55 counties, which is the second highest of the Republican statewide candidates in 2020, only trailing Auditor General-elect Tim DeFoor, who won 59 counties. She also flipped Beaver, Luzerne, and Northampton counties from blue-to-red in her successful bid.

Due to more focus put on the attorney general race??

The only counties that Garrity lost to Torsella were Allegheny, Bucks, Centre, Chester, Dauphin, Delaware, Erie, Lackawanna, Lehigh, Monroe, Montgomery, and Philadelphia.

Are the counties that Garrity lost in 2020 the counties where vote totals were heavily manipulated against Republicans? Note Philadelphia and all the collar counties are included, along with Allegheny. See the article here: <https://www.politicspa.com/how-stacy-garrity-won-pa/97144/>.

The Republican candidate who received the lowest vote total of all Republican candidates on the ballot in each precinct was then documented specifically for the “Election Day” and “Mail-In” vote categories. See below:

CHESTER COUNTY PRECINCTS	2020 ELECTION DAY WORST PERFORMING REPUBLICAN	CHESTER COUNTY PRECINCTS	2020 M.I.B. WORST PERFORMING REPUBLICAN
0010 AVONDALE	ATTORNEY GENERAL	0041 WEST BRANDYWINE E-2	PRESIDENT
0041 WEST BRANDYWINE E-2	ATTORNEY GENERAL	0053 CALN 3	PRESIDENT
0053 CALN 3	ATTORNEY GENERAL	0060 WEST CALN 1	PRESIDENT
0060 WEST CALN 1	ATTORNEY GENERAL	0150 NORTH COVENTRY MID	PRESIDENT
0061 WEST CALN 2	ATTORNEY GENERAL	0160 EAST COVENTRY 1	PRESIDENT
0080 COATESVILLE 2	ATTORNEY GENERAL	0165 EAST COVENTRY 2	PRESIDENT
0110 COATESVILLE 4-2	ATTORNEY GENERAL	0170 SOUTH COVENTRY	PRESIDENT
0120 COATESVILLE 5	ATTORNEY GENERAL	0230 EAST FALLOWFIELD W	PRESIDENT
0140 S COATESVILLE	ATTORNEY GENERAL	0235 WEST FALLOWFIELD	PRESIDENT
0150 NORTH COVENTRY MID	ATTORNEY GENERAL	0295 HONEY BROOK BORO	PRESIDENT
0155 NORTH COVENTRY W-1	ATTORNEY GENERAL	0310 KENNETT SQUARE S-1	PRESIDENT
0160 EAST COVENTRY 1	ATTORNEY GENERAL	0380 WEST NANTMEAL	PRESIDENT
0165 EAST COVENTRY 2	ATTORNEY GENERAL	0405 EAST NOTTINGHAM	PRESIDENT
0175 E DOWNINGTOWN E	ATTORNEY GENERAL	0406 EAST NOTTINGHAM W	PRESIDENT
0230 EAST FALLOWFIELD W	ATTORNEY GENERAL	0420 OXFORD WEST	PRESIDENT
0235 WEST FALLOWFIELD	ATTORNEY GENERAL	0435 UPPER OXFORD	PRESIDENT
0265 WEST GOSHEN M-1	ATTORNEY GENERAL	0445 PARKESBURG SOUTH	PRESIDENT
0295 HONEY BROOK BORO	ATTORNEY GENERAL	0462 PHOENIXVILLE NORTH-2	PRESIDENT
0310 KENNETT SQUARE S-1	ATTORNEY GENERAL	0473 PHOENIXVILLE EAST-2	PRESIDENT
0370 MODENA	ATTORNEY GENERAL	0478 PHOENIXVILLE WEST-2	PRESIDENT
0380 WEST NANTMEAL	ATTORNEY GENERAL	0550 SCHUYLKILL 1	PRESIDENT
0405 EAST NOTTINGHAM	ATTORNEY GENERAL	0560 SPRING CITY 1	PRESIDENT
0406 EAST NOTTINGHAM W	ATTORNEY GENERAL	0600 TREDYFFRIN EAST-4	PRESIDENT
0415 OXFORD EAST	ATTORNEY GENERAL	0617 TREDYFFRIN MID-4	PRESIDENT
0435 UPPER OXFORD	ATTORNEY GENERAL	0670 VALLEY N-1	PRESIDENT
0445 PARKESBURG SOUTH	ATTORNEY GENERAL	0672 VALLEY N-3	PRESIDENT
0462 PHOENIXVILLE NORTH-2	ATTORNEY GENERAL	0675 VALLEY SOUTH	PRESIDENT
0473 PHOENIXVILLE EAST-2	ATTORNEY GENERAL	0680 EAST VINCENT 1	PRESIDENT
0478 PHOENIXVILLE WEST-2	ATTORNEY GENERAL	0700 WARWICK EAST	PRESIDENT
0550 SCHUYLKILL 1	ATTORNEY GENERAL	0705 WARWICK WEST	PRESIDENT
0670 VALLEY N-1	ATTORNEY GENERAL	0710 WEST GROVE 1	PRESIDENT
0672 VALLEY N-3	ATTORNEY GENERAL	0846 WEST CHESTER 5	PRESIDENT
0680 EAST VINCENT 1	ATTORNEY GENERAL	0014 BIRMINGHAM 1	PRESIDENT
0681 EAST VINCENT 2	ATTORNEY GENERAL	0015 BIRMINGHAM 2	PRESIDENT
0700 WARWICK EAST	ATTORNEY GENERAL	0020 EAST BRADFORD N-1	PRESIDENT
0705 WARWICK WEST	ATTORNEY GENERAL	0021 EAST BRADFORD N-2	PRESIDENT
0825 WEST CHESTER 2-W	ATTORNEY GENERAL	0023 EAST BRADFORD S-1	PRESIDENT
0846 WEST CHESTER 5	ATTORNEY GENERAL	0024 EAST BRADFORD S-2	PRESIDENT
0021 EAST BRADFORD N-2	ATTORNEY GENERAL	0025 WEST BRADFORD 1	PRESIDENT
0032 WEST BRADFORD 4	ATTORNEY GENERAL	0030 WEST BRADFORD 2	PRESIDENT
0033 WEST BRADFORD 5	ATTORNEY GENERAL	0031 WEST BRADFORD 3	PRESIDENT
0054 CALN 4	ATTORNEY GENERAL	0032 WEST BRADFORD 4	PRESIDENT
0156 NORTH COVENTRY W-2	ATTORNEY GENERAL	0033 WEST BRADFORD 5	PRESIDENT
0180 E DOWNINGTOWN W	ATTORNEY GENERAL	0035 EAST BRANDYWINE N-1	PRESIDENT
0190 W DOWNINGTOWN S	ATTORNEY GENERAL	0036 EAST BRANDYWINE N-2	PRESIDENT
0246 EAST GOSHEN 4	ATTORNEY GENERAL	0038 EAST BRANDYWINE S	PRESIDENT
0251 EAST GOSHEN 9	ATTORNEY GENERAL	0040 WEST BRANDYWINE E	PRESIDENT
0261 WEST GOSHEN N-3	ATTORNEY GENERAL	0054 CALN 4	PRESIDENT
0270 WEST GOSHEN M-2	ATTORNEY GENERAL	0055 EAST CALN 1	PRESIDENT
0275 WEST GOSHEN S-1	ATTORNEY GENERAL	0056 EAST CALN 2	PRESIDENT
0280 WEST GOSHEN S-2	ATTORNEY GENERAL	0065 CHARLESTOWN	PRESIDENT
0315 KENNETT SQUARE S-2	ATTORNEY GENERAL	0156 NORTH COVENTRY W-2	PRESIDENT
0330 LONDON BRITAIN	ATTORNEY GENERAL	0180 E DOWNINGTOWN W	PRESIDENT
0375 EAST NANTMEAL	ATTORNEY GENERAL	0190 W DOWNINGTOWN S	PRESIDENT
0450 PENN	ATTORNEY GENERAL	0195 EASTTOWN 1	PRESIDENT
0456 PENNSBURY SOUTH-1	ATTORNEY GENERAL	0198 EASTTOWN 2	PRESIDENT
0463 PHOENIXVILLE NORTH-3	ATTORNEY GENERAL	0201 EASTTOWN 3	PRESIDENT
0653 UWCHLAN 1	ATTORNEY GENERAL	0204 EASTTOWN 4	PRESIDENT
0667 UPPER UWCHLAN 3	ATTORNEY GENERAL	0207 EASTTOWN 5	PRESIDENT
0725 WESTTOWN 2	ATTORNEY GENERAL	0210 EASTTOWN 6	PRESIDENT
0752 EAST WHITELAND 5	ATTORNEY GENERAL	0213 EASTTOWN 7	PRESIDENT
0764 WEST WHITELAND 6	ATTORNEY GENERAL	0215 ELK	PRESIDENT
0765 WEST WHITELAND 7	ATTORNEY GENERAL	0220 ELVERSON	PRESIDENT
0005 ATGLEN	ATTORNEY GENERAL	0225 EAST FALLOWFIELD E	PRESIDENT
0050 CALN 2	ATTORNEY GENERAL	0240 FRANKLIN	PRESIDENT
0425 LOWER OXFORD E	ATTORNEY GENERAL	0243 EAST GOSHEN 1	PRESIDENT
0565 SPRING CITY 2	ATTORNEY GENERAL	0244 EAST GOSHEN 2	PRESIDENT
0715 WEST GROVE 2	ATTORNEY GENERAL	0245 EAST GOSHEN 3	PRESIDENT
0600 TREDYFFRIN EAST-4	PRESIDENT	0246 EAST GOSHEN 4	PRESIDENT

0617 TREDYFFRIN MID-4	PRESIDENT	0247 EAST GOSHEN 5	PRESIDENT
0710 WEST GROVE 1	PRESIDENT	0248 EAST GOSHEN 6	PRESIDENT
0014 BIRMINGHAM 1	PRESIDENT	0249 EAST GOSHEN 7	PRESIDENT
0015 BIRMINGHAM 2	PRESIDENT	0250 EAST GOSHEN 8	PRESIDENT
0020 EAST BRADFORD N-1	PRESIDENT	0251 EAST GOSHEN 9	PRESIDENT
0023 EAST BRADFORD S-1	PRESIDENT	0255 WEST GOSHEN N-1	PRESIDENT
0024 EAST BRADFORD S-2	PRESIDENT	0260 WEST GOSHEN N-2	PRESIDENT
0025 WEST BRADFORD 1	PRESIDENT	0261 WEST GOSHEN N-3	PRESIDENT
0030 WEST BRADFORD 2	PRESIDENT	0262 WEST GOSHEN N-4	PRESIDENT
0031 WEST BRADFORD 3	PRESIDENT	0270 WEST GOSHEN M-2	PRESIDENT
0035 EAST BRANDYWINE N-1	PRESIDENT	0275 WEST GOSHEN S-1	PRESIDENT
0036 EAST BRANDYWINE N-2	PRESIDENT	0280 WEST GOSHEN S-2	PRESIDENT
0038 EAST BRANDYWINE S	PRESIDENT	0285 WEST GOSHEN S-3	PRESIDENT
0055 EAST CALN 1	PRESIDENT	0286 WEST GOSHEN S-4	PRESIDENT
0056 EAST CALN 2	PRESIDENT	0290 HIGHLAND	PRESIDENT
0065 CHARLESTOWN	PRESIDENT	0305 KENNETT SQ. NORTH	PRESIDENT
0145 NORTH COVENTRY EAST	PRESIDENT	0315 KENNETT SQUARE S-2	PRESIDENT
0195 EASTTOWN 1	PRESIDENT	0320 KENNETT TWP-1	PRESIDENT
0198 EASTTOWN 2	PRESIDENT	0325 KENNETT TWP-2	PRESIDENT
0201 EASTTOWN 3	PRESIDENT	0328 KENNETT TWP 3	PRESIDENT
0204 EASTTOWN 4	PRESIDENT	0329 KENNETT TWP-4	PRESIDENT
0207 EASTTOWN 5	PRESIDENT	0330 LONDON BRITAIN	PRESIDENT
0210 EASTTOWN 6	PRESIDENT	0335 LONDONDERRY	PRESIDENT
0213 EASTTOWN 7	PRESIDENT	0340 LONDON GROVE CH	PRESIDENT
0215 ELK	PRESIDENT	0345 LONDON GROVE S	PRESIDENT
0220 ELVERSON	PRESIDENT	0350 MALVERN	PRESIDENT
0240 FRANKLIN	PRESIDENT	0355 EAST MARLBOROUGH E	PRESIDENT
0243 EAST GOSHEN 1	PRESIDENT	0356 EAST MARLBOROUGH S	PRESIDENT
0244 EAST GOSHEN 2	PRESIDENT	0360 EAST MARLBOROUGH W	PRESIDENT
0245 EAST GOSHEN 3	PRESIDENT	0365 WEST MARLBOROUGH	PRESIDENT
0247 EAST GOSHEN 5	PRESIDENT	0375 EAST NANTMEAL	PRESIDENT
0248 EAST GOSHEN 6	PRESIDENT	0385 NEW GARDEN NORTH	PRESIDENT
0249 EAST GOSHEN 7	PRESIDENT	0390 NEW GARDEN SOUTH-1	PRESIDENT
0250 EAST GOSHEN 8	PRESIDENT	0391 NEW GARDEN SOUTH-2	PRESIDENT
0255 WEST GOSHEN N-1	PRESIDENT	0395 NEW LONDON	PRESIDENT
0260 WEST GOSHEN N-2	PRESIDENT	0400 NEWLIN	PRESIDENT
0262 WEST GOSHEN N-4	PRESIDENT	0450 PENN	PRESIDENT
0285 WEST GOSHEN S-3	PRESIDENT	0453 PENNSBURY N-1	PRESIDENT
0286 WEST GOSHEN S-4	PRESIDENT	0454 PENNSBURY NORTH-2	PRESIDENT
0305 KENNETT SQ. NORTH	PRESIDENT	0456 PENNSBURY SOUTH-1	PRESIDENT
0320 KENNETT TWP-1	PRESIDENT	0457 PENNSBURY SOUTH-2	PRESIDENT
0325 KENNETT TWP-2	PRESIDENT	0461 PHOENIXVILLE NORTH-1	PRESIDENT
0328 KENNETT TWP 3	PRESIDENT	0463 PHOENIXVILLE NORTH-3	PRESIDENT
0329 KENNETT TWP-4	PRESIDENT	0469 PHOENIXVILLE M-3	PRESIDENT
0335 LONDONDERRY	PRESIDENT	0472 PHOENIXVILLE EAST-1	PRESIDENT
0340 LONDON GROVE CH	PRESIDENT	0477 PHOENIXVILLE WEST-1	PRESIDENT
0345 LONDON GROVE S	PRESIDENT	0515 EAST PIKELAND 1	PRESIDENT
0350 MALVERN	PRESIDENT	0520 EAST PIKELAND 2	PRESIDENT
0355 EAST MARLBOROUGH E	PRESIDENT	0521 EAST PIKELAND 3	PRESIDENT
0356 EAST MARLBOROUGH S	PRESIDENT	0525 WEST PIKELAND	PRESIDENT
0360 EAST MARLBOROUGH W	PRESIDENT	0530 POCOPSON	PRESIDENT
0365 WEST MARLBOROUGH	PRESIDENT	0555 SCHUYLKILL 2	PRESIDENT
0385 NEW GARDEN NORTH	PRESIDENT	0556 SCHUYLKILL 3	PRESIDENT
0390 NEW GARDEN SOUTH-1	PRESIDENT	0558 SCHUYLKILL 4	PRESIDENT
0391 NEW GARDEN SOUTH-2	PRESIDENT	0580 THORNBURY 1	PRESIDENT
0395 NEW LONDON	PRESIDENT	0581 THORNBURY 2	PRESIDENT
0400 NEWLIN	PRESIDENT	0585 TREDYFFRIN EAST-1	PRESIDENT
0453 PENNSBURY N-1	PRESIDENT	0590 TREDYFFRIN EAST-2	PRESIDENT
0454 PENNSBURY NORTH-2	PRESIDENT	0595 TREDYFFRIN EAST-3	PRESIDENT
0457 PENNSBURY SOUTH-2	PRESIDENT	0605 TREDYFFRIN EAST-5	PRESIDENT
0461 PHOENIXVILLE NORTH-1	PRESIDENT	0614 TREDYFFRIN MID-1	PRESIDENT
0469 PHOENIXVILLE M-3	PRESIDENT	0615 TREDYFFRIN MID - 2	PRESIDENT
0472 PHOENIXVILLE EAST-1	PRESIDENT	0616 TREDYFFRIN MID-3	PRESIDENT
0477 PHOENIXVILLE WEST-1	PRESIDENT	0618 TREDYFFRIN MID-5	PRESIDENT
0515 EAST PIKELAND 1	PRESIDENT	0619 TREDYFFRIN MID-6	PRESIDENT
0520 EAST PIKELAND 2	PRESIDENT	0620 TREDYFFRIN MID-7	PRESIDENT
0525 WEST PIKELAND	PRESIDENT	0630 TREDYFFRIN WEST-1	PRESIDENT
0530 POCOPSON	PRESIDENT	0635 TREDYFFRIN WEST-2	PRESIDENT
0556 SCHUYLKILL 3	PRESIDENT	0640 TREDYFFRIN WEST-3	PRESIDENT
0580 THORNBURY 1	PRESIDENT	0645 TREDYFFRIN WEST-4	PRESIDENT

0581 THORNBURY 2	PRESIDENT	0647 TREDYFFRIN WEST-5	PRESIDENT
0585 TREDYFFRIN EAST-1	PRESIDENT	0653 UWCHLAN 1	PRESIDENT
0590 TREDYFFRIN EAST-2	PRESIDENT	0654 UWCHLAN 2	PRESIDENT
0595 TREDYFFRIN EAST-3	PRESIDENT	0655 UWCHLAN 3	PRESIDENT
0605 TREDYFFRIN EAST-5	PRESIDENT	0656 UWCHLAN 4	PRESIDENT
0614 TREDYFFRIN MID-1	PRESIDENT	0657 UWCHLAN 5	PRESIDENT
0615 TREDYFFRIN MID - 2	PRESIDENT	0658 UWCHLAN 6	PRESIDENT
0616 TREDYFFRIN MID-3	PRESIDENT	0659 UWCHLAN 7	PRESIDENT
0618 TREDYFFRIN MID-5	PRESIDENT	0660 UWCHLAN 8	PRESIDENT
0619 TREDYFFRIN MID-6	PRESIDENT	0661 UWCHLAN 9	PRESIDENT
0620 TREDYFFRIN MID-7	PRESIDENT	0665 UPPER UWCHLAN 1	PRESIDENT
0630 TREDYFFRIN WEST-1	PRESIDENT	0666 UPPER UWCHLAN 2	PRESIDENT
0635 TREDYFFRIN WEST-2	PRESIDENT	0667 UPPER UWCHLAN 3	PRESIDENT
0640 TREDYFFRIN WEST-3	PRESIDENT	0682 EAST VINCENT 3	PRESIDENT
0645 TREDYFFRIN WEST-4	PRESIDENT	0683 EAST VINCENT 4	PRESIDENT
0647 TREDYFFRIN WEST-5	PRESIDENT	0690 WEST VINCENT 1	PRESIDENT
0654 UWCHLAN 2	PRESIDENT	0693 WEST VINCENT 2	PRESIDENT
0656 UWCHLAN 4	PRESIDENT	0695 WALLACE	PRESIDENT
0657 UWCHLAN 5	PRESIDENT	0720 WESTTOWN 1	PRESIDENT
0658 UWCHLAN 6	PRESIDENT	0725 WESTTOWN 2	PRESIDENT
0659 UWCHLAN 7	PRESIDENT	0730 WESTTOWN 3	PRESIDENT
0660 UWCHLAN 8	PRESIDENT	0733 WESTTOWN 4	PRESIDENT
0665 UPPER UWCHLAN 1	PRESIDENT	0734 WESTTOWN 5	PRESIDENT
0682 EAST VINCENT 3	PRESIDENT	0735 EAST WHITELAND 1	PRESIDENT
0683 EAST VINCENT 4	PRESIDENT	0740 EAST WHITELAND 2	PRESIDENT
0690 WEST VINCENT 1	PRESIDENT	0745 EAST WHITELAND 3	PRESIDENT
0693 WEST VINCENT 2	PRESIDENT	0750 EAST WHITELAND 4	PRESIDENT
0695 WALLACE	PRESIDENT	0752 EAST WHITELAND 5	PRESIDENT
0720 WESTTOWN 1	PRESIDENT	0754 EAST WHITELAND 6	PRESIDENT
0730 WESTTOWN 3	PRESIDENT	0759 WEST WHITELAND 1	PRESIDENT
0733 WESTTOWN 4	PRESIDENT	0760 WEST WHITELAND 2	PRESIDENT
0734 WESTTOWN 5	PRESIDENT	0761 WEST WHITELAND 3	PRESIDENT
0735 EAST WHITELAND 1	PRESIDENT	0762 WEST WHITELAND 4	PRESIDENT
0740 EAST WHITELAND 2	PRESIDENT	0763 WEST WHITELAND 5	PRESIDENT
0754 EAST WHITELAND 6	PRESIDENT	0764 WEST WHITELAND 6	PRESIDENT
0759 WEST WHITELAND 1	PRESIDENT	0765 WEST WHITELAND 7	PRESIDENT
0760 WEST WHITELAND 2	PRESIDENT	0770 WILLISTOWN NORTH-1	PRESIDENT
0762 WEST WHITELAND 4	PRESIDENT	0775 WILLISTOWN NORTH-2	PRESIDENT
0763 WEST WHITELAND 5	PRESIDENT	0780 WILLISTOWN NORTH-3	PRESIDENT
0770 WILLISTOWN NORTH-1	PRESIDENT	0785 WILLISTOWN NORTH-4	PRESIDENT
0775 WILLISTOWN NORTH-2	PRESIDENT	0790 WILLISTOWN NORTH-5	PRESIDENT
0780 WILLISTOWN NORTH-3	PRESIDENT	0795 WILLISTOWN NORTH-6	PRESIDENT
0785 WILLISTOWN NORTH-4	PRESIDENT	0800 WILLISTOWN SOUTH-1	PRESIDENT
0790 WILLISTOWN NORTH-5	PRESIDENT	0805 WILLISTOWN SOUTH-2	PRESIDENT
0795 WILLISTOWN NORTH-6	PRESIDENT	0806 WILLISTOWN SOUTH-3	PRESIDENT
0800 WILLISTOWN SOUTH-1	PRESIDENT	0810 WEST CHESTER 1	PRESIDENT
0805 WILLISTOWN SOUTH-2	PRESIDENT	0835 WEST CHESTER 3	PRESIDENT
0806 WILLISTOWN SOUTH-3	PRESIDENT	0850 WEST CHESTER 6	PRESIDENT
0810 WEST CHESTER 1	PRESIDENT	0860 WEST CHESTER 7	PRESIDENT
0835 WEST CHESTER 3	PRESIDENT	0043 WEST BRANDYWINE W	PRESIDENT
0850 WEST CHESTER 6	PRESIDENT	0050 CALN 2	PRESIDENT
0860 WEST CHESTER 7	PRESIDENT	0185 W DOWNINGTOWN N	PRESIDENT
0100 COATESVILLE 4	PRESIDENT	0570 SPRING CITY 3	PRESIDENT
0070 COATESVILLE 1	STATE TREASURER	0301 HONEY BROOK TWP 2	PRESIDENT
0410 WEST NOTTINGHAM	STATE TREASURER	0430 LOWER OXFORD WEST	PRESIDENT
0420 OXFORD WEST	STATE TREASURER	0715 WEST GROVE 2	PRESIDENT
0675 VALLEY SOUTH	STATE TREASURER	0842 WEST CHESTER 4	PRESIDENT
0040 WEST BRANDYWINE E	STATE TREASURER	0045 CALN 1	ATTORNEY GENERAL
0225 EAST FALLOWFIELD E	STATE TREASURER	0155 NORTH COVENTRY W-1	ATTORNEY GENERAL
0290 HIGHLAND	STATE TREASURER	0265 WEST GOSHEN M-1	ATTORNEY GENERAL
0521 EAST PIKELAND 3	STATE TREASURER	0410 WEST NOTTINGHAM	ATTORNEY GENERAL
0661 UWCHLAN 9	STATE TREASURER	0415 OXFORD EAST	ATTORNEY GENERAL
0745 EAST WHITELAND 3	STATE TREASURER	0535 SADSBUY NORTH	ATTORNEY GENERAL
0761 WEST WHITELAND 3	STATE TREASURER	0681 EAST VINCENT 2	ATTORNEY GENERAL
0043 WEST BRANDYWINE W	STATE TREASURER	0061 WEST CALN 2	STATE TREASURER
0185 W DOWNINGTOWN N	STATE TREASURER	0005 ATGLEN	STATE TREASURER
0545 WEST SADSBUY	STATE TREASURER	0565 SPRING CITY 2	STATE TREASURER
0474 PHOENIXVILLE EAST-3	STATE TREASURER, REP IN GENERAL ASSEMBLY 157	0175 E DOWNINGTOWN E	CONGRESS 6TH DISTRICT
0468 PHOENIXVILLE M-2	AUDITOR GENERAL	0820 WEST CHESTER 2-E	CONGRESS 6TH DISTRICT
0560 SPRING CITY 1	AUDITOR GENERAL	0090 COATESVILLE 3	CONGRESS 6TH DISTRICT
0430 LOWER OXFORD WEST	AUDITOR GENERAL	0300 HONEY BROOK TWP 1	CONGRESS 6TH DISTRICT
0440 PARKESBURG NORTH	AUDITOR GENERAL	0425 LOWER OXFORD E	CONGRESS 6TH DISTRICT
0671 VALLEY N-2	AUDITOR GENERAL	0545 WEST SADSBUY	CONGRESS 6TH DISTRICT
0090 COATESVILLE 3	AUDITOR GENERAL	0671 VALLEY N-2	CONGRESS 6TH DISTRICT

0301 HONEY BROOK TWP 2	REP IN CONGRESS 6TH DISTRICT	0540 SADBURY SOUTH	CONGRESS 6TH DISTRICT, SENATOR IN G.A. 19TH
0842 WEST CHESTER 4	REP IN CONGRESS 6TH DISTRICT	0110 COATESVILLE 4-2	SENATOR IN GENERAL ASSEMBLY 19TH DISTRICT
0655 UWCHLAN 3	REP IN CONGRESS 6TH DISTRICT, REP IN GEN ASSEM 155	0140 S COATESVILLE	SENATOR IN GENERAL ASSEMBLY 19TH DISTRICT
0575 SPRING CITY 4	REP IN GENERAL ASSEMBLY 155TH DISTRICT	0100 COATESVILLE 4	SENATOR IN GENERAL ASSEMBLY 19TH DISTRICT
0467 PHOENIXVILLE M-1	REP IN GENERAL ASSEMBLY 155TH DISTRICT	0440 PARKESBURG NORTH	SENATOR IN GENERAL ASSEMBLY 19TH DISTRICT
0558 SCHUYLKILL 4	REP IN GENERAL ASSEMBLY 157 DISTRICT	0467 PHOENIXVILLE M-1	REP IN GENERAL ASSEMBLY 155TH DISTRICT
0535 SADBURY NORTH	REP IN GENERAL ASSEMBLY 74TH DISTRICT	0825 WEST CHESTER 2-W	REP IN GENERAL ASSEMBLY 156TH DISTRICT
0540 SADBURY SOUTH	REP IN GENERAL ASSEMBLY 74TH DISTRICT	0468 PHOENIXVILLE M-2	REP IN GENERAL ASSEMBLY 157TH DISTRICT
0300 HONEY BROOK TWP 1	REP IN GENERAL ASSEMBLY 26TH DISTRICT	0010 AVONDALE	AUDITOR GENERAL
0045 CALN 1	ATTORNEY GENERAL, STATE TREASURER	0080 COATESVILLE 2	AUDITOR GENERAL
0170 SOUTH COVENTRY	ATTORNEY GENERAL, STATE TREASURER	0120 COATESVILLE 5	ATTORNEY GENERAL, SENATOR IN G.A. 19TH
0555 SCHUYLKILL 2	ATTORNEY GENERAL, STATE TREASURER	0474 PHOENIXVILLE EAST-3	ATTORNEY GENERAL, REP IN CONGRESS 6TH DISTRICT
0570 SPRING CITY 3	ATTORNEY GENERAL, STATE TREASURER	0575 SPRING CITY 4	ATTORNEY GENERAL, STATE TREASURER
0820 WEST CHESTER 2-E	ATTORNEY GENERAL, STATE TREASURER	0070 COATESVILLE 1	PRESIDENT, ATTORNEY GENERAL
0750 EAST WHITELAND 4	PRESIDENT, ATTORNEY GENERAL	0145 NORTH COVENTRY EAST	PRESIDENT, REP IN CONGRESS 6TH DISTRICT
0666 UPPER UWCHLAN 2	PRESIDENT, ATTORNEY GENERAL	0479 PHOENIXVILLE WEST-3	PRESIDENT, REP IN CONGRESS 6TH DISTRICT
0479 PHOENIXVILLE WEST-3	PRESIDENT, REP IN GEN ASSEM 157	0370 MODENA	PRESIDENT, AUDITOR GEN, STATE TREAS, REP 74TH DIST

How can these outcomes be natural? Why would so many precincts have the same patterns going on? The above chart is very important because it shows that when you separate Election Day votes from Mail-In votes, they both have their own unique patterns. The Election Day votes have the Republican Attorney General and Presidential candidates for the most part getting the lowest vote totals. The Mail-In votes are strongly showing the Republican Presidential race getting the lowest amount of votes out of every other Republican race.

Does this mean that the Election Day votes and Mail-In votes each have their own algorithm going on? Could the USB sticks that go into precinct voting machines and mail-in ballot tabulators have unauthorized software on them, changing the votes? Or is the constant repetitiveness of who gets the lowest amount of votes across so many precincts a natural occurrence?

It is interesting that both the Election Day votes and the Mail-In votes each have the same total number of precincts that have the Republican Attorney General, President and State Treasurer candidates getting the lowest votes. They each have 206 precincts out of 230 that give those three races the lowest vote totals. This equals 90% of Chester County's precincts. An important question remains as to why the remaining 10% of precincts highlighted in yellow had different Republican candidates getting the lowest vote total. One observation is all of the Coatesville precincts show up in the Mail-In vote precincts that don't match the patterns.

Experts who have examined the system have found it rare for more than five percent of Republicans and Democrats to split their ticket when voting for candidates. For the top-ticket races, are we to believe Republicans favored other candidates more than their President or Attorney General candidates? For the 2020 General Election, Cast Vote Records were obtained from hundreds of counties across 27 states. A Cast Vote Record analysis of Allegheny County, PA states that "Overall, 8.8% of voters who voted for one of the other [Republican] candidates did NOT vote for President Trump. This indicates that there is a 97.8% probability that the votes reported are not completely authentic." It also states that Attorney General Candidate Heather Heidelbaugh showed an even higher level of split than President Trump, averaging 16.6% compared to President Trump's 8.8%. More information on this analysis can be seen HERE. With this in mind, how could it be explained that so many Republican voters did not vote for their President or Attorney General candidates in the 2020 General Election in Chester County? No additional cast vote records have been able to be obtained in PA, due to recent court rulings.

Were the same patterns seen in Chester County going on in other Pennsylvania counties? The total votes (Election Day votes plus Mail-In votes combined) were looked at in Bucks, Delaware and Northampton counties.

A comparison chart was made again of Philadelphia collar counties Bucks and Delaware. In 2020, precinct reports were available for analysis in both counties. In 2016 only the Municipality reports were available. See which Republican candidates received the lowest vote totals in Bucks and Delaware counties below:

BUCKS COUNTY PRECINCTS	2020 WORST PERFORMING REPUBLICAN	DELAWARE COUNTY PRECINCTS	2020 WORST PERFORMING REPUBLICAN
BENSALEM LOWER EAST 1	ATTORNEY GENERAL	Aldan Eastern	ATTORNEY GENERAL
BENSALEM LOWER EAST 2	ATTORNEY GENERAL	Aston 1W	ATTORNEY GENERAL
BENSALEM LOWER EAST 3	ATTORNEY GENERAL	Aston 2W	ATTORNEY GENERAL
BENSALEM LOWER EAST 4	ATTORNEY GENERAL	Aston 5W	ATTORNEY GENERAL
BENSALEM LOWER EAST 5	ATTORNEY GENERAL	Aston 6W	ATTORNEY GENERAL
BENSALEM LOWER EAST 6	ATTORNEY GENERAL	Aston 7W	ATTORNEY GENERAL
BENSALEM LOWER EAST 7	ATTORNEY GENERAL	Brookhaven 2P	ATTORNEY GENERAL
BENSALEM LOWER EAST 8	ATTORNEY GENERAL	Brookhaven 3P	ATTORNEY GENERAL
BENSALEM LOWER MIDDLE 1	ATTORNEY GENERAL	Brookhaven 4P	ATTORNEY GENERAL
BENSALEM LOWER MIDDLE 2	ATTORNEY GENERAL	Brookhaven 5P	ATTORNEY GENERAL
BENSALEM LOWER MIDDLE 3	ATTORNEY GENERAL	Chester Twp 2P	ATTORNEY GENERAL
BENSALEM LOWER MIDDLE 4	ATTORNEY GENERAL	Chester Twp 5P	ATTORNEY GENERAL
BENSALEM LOWER MIDDLE 5	ATTORNEY GENERAL	Lower Chichester 1P	ATTORNEY GENERAL
BENSALEM LOWER WEST	ATTORNEY GENERAL	Upper Chichester 1W 1P	ATTORNEY GENERAL
BENSALEM UPPER WEST	ATTORNEY GENERAL	Upper Chichester 1W 2P	ATTORNEY GENERAL
BENSALEM UPPER 1	ATTORNEY GENERAL	Upper Chichester 2W 1P	ATTORNEY GENERAL
BENSALEM UPPER 2	ATTORNEY GENERAL	Upper Chichester 2W 2P	ATTORNEY GENERAL
BENSALEM UPPER 3	ATTORNEY GENERAL	Upper Chichester 3W 1P	ATTORNEY GENERAL
BENSALEM UPPER 4	ATTORNEY GENERAL	Upper Chichester 4W 1P	ATTORNEY GENERAL
BENSALEM UPPER 5	ATTORNEY GENERAL	Upper Chichester 5W 1P	ATTORNEY GENERAL
BENSALEM UPPER 6	ATTORNEY GENERAL	Clifton Heights 1W	ATTORNEY GENERAL
BENSALEM UPPER 7	ATTORNEY GENERAL	Clifton Heights 4W	ATTORNEY GENERAL
BENSALEM UPPER 8	ATTORNEY GENERAL	Collingdale 5P	ATTORNEY GENERAL
BENSALEM UPPER 9	ATTORNEY GENERAL	Collingdale 6P	ATTORNEY GENERAL
BENSALEM UPPER 10	ATTORNEY GENERAL	Darby Twp 3W 2P	ATTORNEY GENERAL
BENSALEM UPPER 11	ATTORNEY GENERAL	Darby Twp 4W	ATTORNEY GENERAL
BENSALEM UPPER 12	ATTORNEY GENERAL	Darby Twp 5W 1P	ATTORNEY GENERAL
BRIDGETON TOWNSHIP	ATTORNEY GENERAL	Upper Darby 1D 3P	ATTORNEY GENERAL
BRIDGETON BOROUGH NORTH 1	ATTORNEY GENERAL	Upper Darby 1D 7P	ATTORNEY GENERAL
BRIDGETON BOROUGH WEST 1	ATTORNEY GENERAL	Upper Darby 1D 9P	ATTORNEY GENERAL
BRIDGETON BOROUGH WEST 2	ATTORNEY GENERAL	Upper Darby 2D 1P	ATTORNEY GENERAL
BRIDGETON BOROUGH SOUTH 1	ATTORNEY GENERAL	Upper Darby 2D 2P	ATTORNEY GENERAL
BRISTOL TOWNSHIP 5-1	ATTORNEY GENERAL	Upper Darby 2D 4P	ATTORNEY GENERAL
BRISTOL TOWNSHIP 7-1	ATTORNEY GENERAL	Upper Darby 2D 5P	ATTORNEY GENERAL
BRISTOL TOWNSHIP 9-2	ATTORNEY GENERAL	Upper Darby 3D 1P	ATTORNEY GENERAL
BRISTOL TOWNSHIP 9-3	ATTORNEY GENERAL	Upper Darby 3D 4P	ATTORNEY GENERAL
BUCKINGHAM TOWNSHIP LOWER 2	ATTORNEY GENERAL	Upper Darby 3D 5P	ATTORNEY GENERAL
DOYLESTOWN TOWNSHIP 5	ATTORNEY GENERAL	Upper Darby 3D 6P	ATTORNEY GENERAL
DOYLESTOWN TOWNSHIP 7	ATTORNEY GENERAL	Upper Darby 3D 7P	ATTORNEY GENERAL
DUBLIN BORO	ATTORNEY GENERAL	Upper Darby 3D 11P	ATTORNEY GENERAL
DURHAM TOWNSHIP	ATTORNEY GENERAL	Upper Darby 4D 1P	ATTORNEY GENERAL
EAST ROCKHILL TOWNSHIP 1	ATTORNEY GENERAL	Upper Darby 4D 4P	ATTORNEY GENERAL
FALLS TOWNSHIP 1-5	ATTORNEY GENERAL	Upper Darby 4D 5P	ATTORNEY GENERAL
FALLS TOWNSHIP 4-1	ATTORNEY GENERAL	Upper Darby 4D 6P	ATTORNEY GENERAL
FALLS TOWNSHIP 4-6	ATTORNEY GENERAL	Upper Darby 4D 9P	ATTORNEY GENERAL
HILLTOWN TOWNSHIP BLOOMING GLEN 1	ATTORNEY GENERAL	Upper Darby 5D 1P	ATTORNEY GENERAL
HILLTOWN TOWNSHIP BLOOMING GLEN 3	ATTORNEY GENERAL	Upper Darby 5D 2P	ATTORNEY GENERAL
HILLTOWN TOWNSHIP FAIRHILL 1	ATTORNEY GENERAL	Upper Darby 5D 3P	ATTORNEY GENERAL
HILLTOWN TOWNSHIP HILLTOWN	ATTORNEY GENERAL	Upper Darby 6D 2P	ATTORNEY GENERAL
IVYLAND BORO	ATTORNEY GENERAL	Upper Darby 6D 3P	ATTORNEY GENERAL
LANGHORNE BORO	ATTORNEY GENERAL	Upper Darby 6D 5P	ATTORNEY GENERAL
LOWER MAKEFIELD TOWNSHIP NORTH 5	ATTORNEY GENERAL	Upper Darby 6D 6P	ATTORNEY GENERAL
LOWER MAKEFIELD TOWNSHIP NORTH 6	ATTORNEY GENERAL	Upper Darby 6D 7P	ATTORNEY GENERAL
LOWER SOUTHAMPTON TOWNSHIP E 1	ATTORNEY GENERAL	Upper Darby 6D 8P	ATTORNEY GENERAL
LOWER SOUTHAMPTON TOWNSHIP E 2	ATTORNEY GENERAL	Upper Darby 6D 10P	ATTORNEY GENERAL
LOWER SOUTHAMPTON TOWNSHIP E 3	ATTORNEY GENERAL	Upper Darby 6D 12P	ATTORNEY GENERAL
LOWER SOUTHAMPTON TOWNSHIP E 5	ATTORNEY GENERAL	Upper Darby 7D 1P	ATTORNEY GENERAL
LOWER SOUTHAMPTON TOWNSHIP W 1	ATTORNEY GENERAL	East Lansdowne E	ATTORNEY GENERAL
LOWER SOUTHAMPTON TOWNSHIP W 2	ATTORNEY GENERAL	East Lansdowne W	ATTORNEY GENERAL
LOWER SOUTHAMPTON TOWNSHIP W 3	ATTORNEY GENERAL	Eddystone Northern	ATTORNEY GENERAL
LOWER SOUTHAMPTON TOWNSHIP W 4	ATTORNEY GENERAL	Glenolden 5P	ATTORNEY GENERAL
LOWER SOUTHAMPTON TOWNSHIP W 5	ATTORNEY GENERAL	Haverford 1W 2P	ATTORNEY GENERAL
LOWER SOUTHAMPTON TOWNSHIP W 6	ATTORNEY GENERAL	Haverford 1W 3P	ATTORNEY GENERAL
MIDDLETOWN TOWNSHIP LOWER 1	ATTORNEY GENERAL	Haverford 1W 4P	ATTORNEY GENERAL
MIDDLETOWN TOWNSHIP LOWER 2	ATTORNEY GENERAL	Haverford 2W 2P	ATTORNEY GENERAL
MIDDLETOWN TOWNSHIP LOWER 7	ATTORNEY GENERAL	Haverford 4W 2P	ATTORNEY GENERAL
MIDDLETOWN TOWNSHIP LOWER 8	ATTORNEY GENERAL	Haverford 9W 4P	ATTORNEY GENERAL

MIDDLETOWN TOWNSHIP LOWER 9	ATTORNEY GENERAL	Lansdowne 6P	ATTORNEY GENERAL
MIDDLETOWN TOWNSHIP LOWER 12	ATTORNEY GENERAL	Lansdowne 9P	ATTORNEY GENERAL
MIDDLETOWN TOWNSHIP UPPER 1	ATTORNEY GENERAL	Marcus Hook 1P	ATTORNEY GENERAL
MIDDLETOWN TOWNSHIP UPPER 2	ATTORNEY GENERAL	Marple 1W 2P	ATTORNEY GENERAL
MIDDLETOWN TOWNSHIP UPPER 3	ATTORNEY GENERAL	Marple 2W 2P	ATTORNEY GENERAL
MIDDLETOWN TOWNSHIP UPPER 4	ATTORNEY GENERAL	Marple 2W 3P	ATTORNEY GENERAL
MIDDLETOWN TOWNSHIP UPPER 5	ATTORNEY GENERAL	Marple 3W 1P	ATTORNEY GENERAL
MIDDLETOWN TOWNSHIP UPPER 7	ATTORNEY GENERAL	Marple 3W 3P	ATTORNEY GENERAL
MILFORD TOWNSHIP ROEDER	ATTORNEY GENERAL	Marple 4W 1P	ATTORNEY GENERAL
MILFORD TOWNSHIP ROSEVILLE	ATTORNEY GENERAL	Marple 4W 2P	ATTORNEY GENERAL
MILFORD TOWNSHIP SHELLY	ATTORNEY GENERAL	Marple 4W 3P	ATTORNEY GENERAL
MILFORD TOWNSHIP TRUMBAUERSVILLE	ATTORNEY GENERAL	Marple 5W 3P	ATTORNEY GENERAL
MORRISVILLE BORO 2ND	ATTORNEY GENERAL	Marple 6W 2P	ATTORNEY GENERAL
MORRISVILLE BORO 4TH	ATTORNEY GENERAL	Marple 6W 3P	ATTORNEY GENERAL
NEW BRITAIN BORO	ATTORNEY GENERAL	Morton	ATTORNEY GENERAL
NEW BRITAIN TOWNSHIP WEST 1	ATTORNEY GENERAL	Norwood 2P	ATTORNEY GENERAL
NEW BRITAIN TOWNSHIP SOUTH 1	ATTORNEY GENERAL	Norwood 3P	ATTORNEY GENERAL
NEW BRITAIN TOWNSHIP SOUTH 2	ATTORNEY GENERAL	Norwood 4P	ATTORNEY GENERAL
NEWTOWN TOWNSHIP 1	ATTORNEY GENERAL	Norwood 7P	ATTORNEY GENERAL
NEWTOWN TOWNSHIP 5	ATTORNEY GENERAL	Parkside	ATTORNEY GENERAL
NEWTOWN TOWNSHIP 8	ATTORNEY GENERAL	Prospect Park 2P	ATTORNEY GENERAL
NOCKAMIXON TOWNSHIP NOCKAMIXON	ATTORNEY GENERAL	Prospect Park 3P	ATTORNEY GENERAL
NOCKAMIXON TOWNSHIP REVERE	ATTORNEY GENERAL	Prospect Park 5P	ATTORNEY GENERAL
NORTHAMPTON TOWNSHIP 2	ATTORNEY GENERAL	Ridley Park 2P	ATTORNEY GENERAL
NORTHAMPTON TOWNSHIP 3	ATTORNEY GENERAL	Ridley Twp 1W 2P	ATTORNEY GENERAL
NORTHAMPTON TOWNSHIP 4	ATTORNEY GENERAL	Ridley Twp 4W 1P	ATTORNEY GENERAL
NORTHAMPTON TOWNSHIP 5	ATTORNEY GENERAL	Ridley Twp 5W 2P	ATTORNEY GENERAL
NORTHAMPTON TOWNSHIP 6	ATTORNEY GENERAL	Ridley Twp 7W 2P	ATTORNEY GENERAL
NORTHAMPTON TOWNSHIP 7	ATTORNEY GENERAL	Ridley Twp 9W 2P	ATTORNEY GENERAL
NORTHAMPTON TOWNSHIP 8	ATTORNEY GENERAL	Sharon Hill 1P	ATTORNEY GENERAL
NORTHAMPTON TOWNSHIP 9	ATTORNEY GENERAL	Sharon Hill 3P	ATTORNEY GENERAL
NORTHAMPTON TOWNSHIP 10	ATTORNEY GENERAL	Springfield 2W 1P	ATTORNEY GENERAL
NORTHAMPTON TOWNSHIP 11	ATTORNEY GENERAL	Springfield 2W 2P	ATTORNEY GENERAL
NORTHAMPTON TOWNSHIP 12	ATTORNEY GENERAL	Springfield 6W 4P	ATTORNEY GENERAL
NORTHAMPTON TOWNSHIP 13	ATTORNEY GENERAL	Springfield 7W 3P	ATTORNEY GENERAL
NORTHAMPTON TOWNSHIP 14	ATTORNEY GENERAL	Thornbury 3P	ATTORNEY GENERAL
NORTHAMPTON TOWNSHIP 15	ATTORNEY GENERAL	Tinicum 1W	ATTORNEY GENERAL
NORTHAMPTON TOWNSHIP 16	ATTORNEY GENERAL	Tinicum 3W	ATTORNEY GENERAL
NORTHAMPTON TOWNSHIP 17	ATTORNEY GENERAL	Tinicum 4W	ATTORNEY GENERAL
NORTHAMPTON TOWNSHIP 18	ATTORNEY GENERAL	Tinicum 5W	ATTORNEY GENERAL
PERKASIE BORO 3RD	ATTORNEY GENERAL	Trainer Upper	ATTORNEY GENERAL
PLUMSTEAD TOWNSHIP 1	ATTORNEY GENERAL	Upland 1P	ATTORNEY GENERAL
PLUMSTEAD TOWNSHIP 4	ATTORNEY GENERAL	Yeadon 7P	ATTORNEY GENERAL
QUAKERTOWN BORO 1ST-1ST	ATTORNEY GENERAL	Yeadon 8P	ATTORNEY GENERAL
QUAKERTOWN BORO 1ST-2ND	ATTORNEY GENERAL	Yeadon 9P	ATTORNEY GENERAL
QUAKERTOWN BORO 2ND	ATTORNEY GENERAL	Chester City 1W 2P	ATTORNEY GENERAL
QUAKERTOWN BORO 3RD	ATTORNEY GENERAL	Chester City 1W 3P	ATTORNEY GENERAL
QUAKERTOWN BORO 4TH	ATTORNEY GENERAL	Chester City 1W 6P	ATTORNEY GENERAL
RICHLAND TOWNSHIP 1	ATTORNEY GENERAL	Chester City 2W 3P	ATTORNEY GENERAL
RICHLAND TOWNSHIP 2	ATTORNEY GENERAL	Chester City 6W 1P	ATTORNEY GENERAL
RICHLAND TOWNSHIP 3	ATTORNEY GENERAL	Chester City 10W 1P	ATTORNEY GENERAL
RICHLAND TOWNSHIP 4	ATTORNEY GENERAL	Bethel 1P	PRESIDENT
RICHLANDTOWN BORO	ATTORNEY GENERAL	Bethel 3P	PRESIDENT
RIEGELSVILLE BORO	ATTORNEY GENERAL	Bethel 4P	PRESIDENT
SELLERSVILLE BORO 1ST	ATTORNEY GENERAL	Bethel 5P	PRESIDENT
SELLERSVILLE BORO 2ND	ATTORNEY GENERAL	Bethel 6P	PRESIDENT
SELLERSVILLE BORO 3RD	ATTORNEY GENERAL	Chadds Ford NEP	PRESIDENT
SILVERDALE BORO	ATTORNEY GENERAL	Chadds Ford SWP	PRESIDENT
SPRINGFIELD TOWNSHIP EAST	ATTORNEY GENERAL	Chester Heights	PRESIDENT
SPRINGFIELD TOWNSHIP WEST	ATTORNEY GENERAL	Chester Twp 1P	PRESIDENT
TELFORD BORO	ATTORNEY GENERAL	Chester Twp 3P	PRESIDENT
TINICUM TOWNSHIP DELAWARE	ATTORNEY GENERAL	Collingdale 1P	PRESIDENT
TINICUM TOWNSHIP TINICUM	ATTORNEY GENERAL	Concord 1P	PRESIDENT
TRUMBAUERSVILLE BORO	ATTORNEY GENERAL	Concord 2P	PRESIDENT
UPPER SOUTHAMPTON TOWNSHIP E 1	ATTORNEY GENERAL	Concord 3P	PRESIDENT
UPPER SOUTHAMPTON TOWNSHIP E 2	ATTORNEY GENERAL	Concord 4P	PRESIDENT
UPPER SOUTHAMPTON TOWNSHIP N 1	ATTORNEY GENERAL	Concord 5P	PRESIDENT
UPPER SOUTHAMPTON TOWNSHIP N 2	ATTORNEY GENERAL	Concord 6P	PRESIDENT

UPPER SOUTHAMPTON TOWNSHIP N 3	ATTORNEY GENERAL	Concord 7P	PRESIDENT
UPPER SOUTHAMPTON TOWNSHIP N 4	ATTORNEY GENERAL	Concord 8P	PRESIDENT
UPPER SOUTHAMPTON TOWNSHIP S 1	ATTORNEY GENERAL	Concord 9P	PRESIDENT
UPPER SOUTHAMPTON TOWNSHIP S 2	ATTORNEY GENERAL	Concord 10P	PRESIDENT
UPPER SOUTHAMPTON TOWNSHIP W 1	ATTORNEY GENERAL	Concord 11P	PRESIDENT
UPPER SOUTHAMPTON TOWNSHIP W 2	ATTORNEY GENERAL	Darby Boro 1W 2P	PRESIDENT
WARMINSTER TOWNSHIP 1	ATTORNEY GENERAL	Darby Boro 3W 2P	PRESIDENT
WARMINSTER TOWNSHIP 2	ATTORNEY GENERAL	Darby Twp 2W	PRESIDENT
WARMINSTER TOWNSHIP 3	ATTORNEY GENERAL	Upper Darby 1D 1P	PRESIDENT
WARMINSTER TOWNSHIP 4	ATTORNEY GENERAL	Upper Darby 1D 2P	PRESIDENT
WARMINSTER TOWNSHIP 5	ATTORNEY GENERAL	Upper Darby 1D 4P	PRESIDENT
WARMINSTER TOWNSHIP 6	ATTORNEY GENERAL	Upper Darby 1D 5P	PRESIDENT
WARMINSTER TOWNSHIP 7	ATTORNEY GENERAL	Upper Darby 1D 8P	PRESIDENT
WARMINSTER TOWNSHIP 8	ATTORNEY GENERAL	Upper Darby 2D 3P	PRESIDENT
WARMINSTER TOWNSHIP 9	ATTORNEY GENERAL	Upper Darby 2D 7P	PRESIDENT
WARMINSTER TOWNSHIP 10	ATTORNEY GENERAL	Upper Darby 3D 2P	PRESIDENT
WARMINSTER TOWNSHIP 11	ATTORNEY GENERAL	Upper Darby 3D 3P	PRESIDENT
WARMINSTER TOWNSHIP 12	ATTORNEY GENERAL	Upper Darby 3D 8P	PRESIDENT
WARMINSTER TOWNSHIP 13	ATTORNEY GENERAL	Upper Darby 3D 9P	PRESIDENT
WARMINSTER TOWNSHIP 14	ATTORNEY GENERAL	Upper Darby 3D 10P	PRESIDENT
WARMINSTER TOWNSHIP 15	ATTORNEY GENERAL	Upper Darby 4D 7P	PRESIDENT
WARMINSTER TOWNSHIP 16	ATTORNEY GENERAL	Upper Darby 5D 4P	PRESIDENT
WARMINSTER TOWNSHIP 17	ATTORNEY GENERAL	Upper Darby 5D 5P	PRESIDENT
WARRINGTON TOWNSHIP 1	ATTORNEY GENERAL	Upper Darby 5D 8P	PRESIDENT
WARRINGTON TOWNSHIP 2	ATTORNEY GENERAL	Upper Darby 6D 1P	PRESIDENT
WARRINGTON TOWNSHIP 3	ATTORNEY GENERAL	Upper Darby 7D 7P	PRESIDENT
WARRINGTON TOWNSHIP 4	ATTORNEY GENERAL	Upper Darby 7D 11P	PRESIDENT
WARRINGTON TOWNSHIP 5	ATTORNEY GENERAL	Edgmtont 1P	PRESIDENT
WARRINGTON TOWNSHIP 6	ATTORNEY GENERAL	Edgmtont 2P	PRESIDENT
WARRINGTON TOWNSHIP 7	ATTORNEY GENERAL	Haverford 1W 2P	PRESIDENT
WARRINGTON TOWNSHIP 8	ATTORNEY GENERAL	Haverford 2W 1P	PRESIDENT
WARWICK TOWNSHIP 2	ATTORNEY GENERAL	Haverford 2W 3P	PRESIDENT
WARWICK TOWNSHIP 3	ATTORNEY GENERAL	Haverford 3W 3P	PRESIDENT
WARWICK TOWNSHIP 4	ATTORNEY GENERAL	Haverford 3W 4P	PRESIDENT
WEST ROCKHILL TOWNSHIP ARGUS	ATTORNEY GENERAL	Haverford 4W 1P	PRESIDENT
WEST ROCKHILL TOWNSHIP ROCKHILL	ATTORNEY GENERAL	Haverford 4W 4P	PRESIDENT
BEDMINSTER TOWNSHIP EAST	PRESIDENT	Haverford 5W 1P	PRESIDENT
BEDMINSTER TOWNSHIP WEST	PRESIDENT	Haverford 5W 2P	PRESIDENT
BUCKINGHAM TOWNSHIP LOWER 1	PRESIDENT	Haverford 5W 3P	PRESIDENT
BUCKINGHAM TOWNSHIP MIDDLE 1	PRESIDENT	Haverford 5W 4P	PRESIDENT
BUCKINGHAM TOWNSHIP MIDDLE 2	PRESIDENT	Haverford 6W 1P	PRESIDENT
BUCKINGHAM TOWNSHIP UPPER 1	PRESIDENT	Haverford 6W 3P	PRESIDENT
BUCKINGHAM TOWNSHIP UPPER 2	PRESIDENT	Haverford 6W 4P	PRESIDENT
BUCKINGHAM TOWNSHIP UPPER 3	PRESIDENT	Haverford 7W 1P	PRESIDENT
BUCKINGHAM TOWNSHIP UPPER 4	PRESIDENT	Haverford 8W 1P	PRESIDENT
CHALFONT BORO	PRESIDENT	Haverford 9W 1P	PRESIDENT
DOYLESTOWN BORO 1-1	PRESIDENT	Haverford 9W 2P	PRESIDENT
DOYLESTOWN BORO 1-2	PRESIDENT	Haverford 9W 3P	PRESIDENT
DOYLESTOWN BORO 2-1	PRESIDENT	Lansdowne 1P	PRESIDENT
DOYLESTOWN BORO 2-2	PRESIDENT	Lansdowne 2P	PRESIDENT
DOYLESTOWN BORO 3-1	PRESIDENT	Lansdowne 3P	PRESIDENT
DOYLESTOWN BORO 3-2	PRESIDENT	Lansdowne 4P	PRESIDENT
DOYLESTOWN TOWNSHIP 1	PRESIDENT	Lansdowne 8P	PRESIDENT
DOYLESTOWN TOWNSHIP 2	PRESIDENT	Marple 1W 1P	PRESIDENT
DOYLESTOWN TOWNSHIP 3	PRESIDENT	Marple 1W 3P	PRESIDENT
DOYLESTOWN TOWNSHIP 4	PRESIDENT	Marple 2W 1P	PRESIDENT
DOYLESTOWN TOWNSHIP 6	PRESIDENT	Marple 3W 2P	PRESIDENT
DOYLESTOWN TOWNSHIP 8	PRESIDENT	Marple 5W 1P	PRESIDENT
HILLTOWN TOWNSHIP BLOOMING GLEN 2	PRESIDENT	Marple 5W 2P	PRESIDENT
HILLTOWN TOWNSHIP FAIRHILL 2	PRESIDENT	Marple 6W 1P	PRESIDENT
LOWER MAKEFIELD TOWNSHIP NORTH 2	PRESIDENT	Marple 7W 1P	PRESIDENT
LOWER MAKEFIELD TOWNSHIP NORTH 3	PRESIDENT	Marple 7W 2P	PRESIDENT
LOWER MAKEFIELD TOWNSHIP SOUTH 1	PRESIDENT	Marple 7W 3P	PRESIDENT
LOWER MAKEFIELD TOWNSHIP SOUTH 2	PRESIDENT	Media Eastern	PRESIDENT
LOWER MAKEFIELD TOWNSHIP SOUTH 3	PRESIDENT	Media Northern	PRESIDENT
LOWER MAKEFIELD TOWNSHIP SOUTH 4	PRESIDENT	Media Southern	PRESIDENT
LOWER MAKEFIELD TOWNSHIP SOUTH 6	PRESIDENT	Media Western	PRESIDENT
LOWER MAKEFIELD TOWNSHIP SOUTH 8	PRESIDENT	Middletown 1D 1P	PRESIDENT
LOWER MAKEFIELD TOWNSHIP SOUTH 9	PRESIDENT	Middletown 1D 2P	PRESIDENT
MIDDLETOWN TOWNSHIP UPPER 8	PRESIDENT	Middletown 1D 3P	PRESIDENT
MIDDLETOWN TOWNSHIP UPPER 9	PRESIDENT	Middletown 2D 1P	PRESIDENT
NEW BRITAIN TOWNSHIP EAST	PRESIDENT	Middletown 2D 2P	PRESIDENT
NEW BRITAIN TOWNSHIP WEST 2	PRESIDENT	Middletown 2D 3P	PRESIDENT

NEW HOPE BORO	PRESIDENT	Middletown 3D 1P	PRESIDENT
NEWTOWN TOWNSHIP 6	PRESIDENT	Middletown 3D 2P	PRESIDENT
NEWTOWN TOWNSHIP 7	PRESIDENT	Middletown 3D 3P	PRESIDENT
PERKASIE BORO 1ST	PRESIDENT	Middletown 4D 1P	PRESIDENT
PERKASIE BORO 2ND	PRESIDENT	Middletown 4D 2P	PRESIDENT
PLUMSTEAD TOWNSHIP 2	PRESIDENT	Middletown 4D 3P	PRESIDENT
PLUMSTEAD TOWNSHIP 3	PRESIDENT	Newtown 1P	PRESIDENT
PLUMSTEAD TOWNSHIP 5	PRESIDENT	Newtown 2P	PRESIDENT
SOLEBURY TOWNSHIP LOWER 1	PRESIDENT	Newtown 3P	PRESIDENT
SOLEBURY TOWNSHIP LOWER 2	PRESIDENT	Newtown 4P	PRESIDENT
SOLEBURY TOWNSHIP MIDDLE	PRESIDENT	Newtown 5P	PRESIDENT
SOLEBURTY TOWNSHIP UPPER	PRESIDENT	Newtown 6P	PRESIDENT
SPRINGFIELD TOWNSHIP MIDDLE	PRESIDENT	Newtown 7P	PRESIDENT
TINICUM TOWNSHIP TOHICKON	PRESIDENT	Newtown 8P	PRESIDENT
UPPER MAKEFIELD TOWNSHIP 1	PRESIDENT	Nether Providence 1W 1P	PRESIDENT
UPPER MAKEFIELD TOWNSHIP 2	PRESIDENT	Nether Providence 2W 1P	PRESIDENT
UPPER MAKEFIELD TOWNSHIP 3	PRESIDENT	Nether Providence 2W 2P	PRESIDENT
UPPER MAKEFIELD TOWNSHIP 4	PRESIDENT	Nether Providence 3W	PRESIDENT
WARWICK TOWNSHIP 1	PRESIDENT	Nether Providence 4W 1P	PRESIDENT
WARWICK TOWNSHIP 5	PRESIDENT	Nether Providence 4W 2P	PRESIDENT
WRIGHTSTOWN TOWNSHIP	PRESIDENT	Nether Providence 6W 1P	PRESIDENT
YARDLEY BORO	PRESIDENT	Nether Providence 6W 2P	PRESIDENT
BRIDGETON BOROUGH NORTH 2	STATE TREASURER	Nether Providence 7W 1P	PRESIDENT
BRIDGETON BOROUGH EAST 1	STATE TREASURER	Nether Providence 7W 2P	PRESIDENT
BRIDGETON BOROUGH EAST 2	STATE TREASURER	Upper Providence 1D	PRESIDENT
BRIDGETON BOROUGH WEST 3	STATE TREASURER	Upper Providence 2D	PRESIDENT
BRIDGETON BOROUGH SOUTH 2	STATE TREASURER	Upper Providence 3D	PRESIDENT
BRIDGETON BOROUGH SOUTH 3	STATE TREASURER	Upper Providence 4D	PRESIDENT
HAYCOCK TOWNSHIP	STATE TREASURER	Upper Providence 5D	PRESIDENT
LANGHORNE MANOR BORO	STATE TREASURER	Radnor 1W 1P	PRESIDENT
LOWER SOUTHAMPTON TOWNSHIP W 7	STATE TREASURER	Radnor 1W 2P	PRESIDENT
MIDDLETOWN TOWNSHIP LOWER 5	STATE TREASURER	Radnor 2W 1P	PRESIDENT
MIDDLETOWN TOWNSHIP LOWER 10	STATE TREASURER	Radnor 2W 2P	PRESIDENT
NEWTOWN TOWNSHIP 4	STATE TREASURER	Radnor 2W 3P	PRESIDENT
LOWER SOUTHAMPTON TOWNSHIP E 4	STATE TREASURER	Radnor 3W 1P	PRESIDENT
BRISTOL TOWNSHIP 1-1	REPRESENTATIVE IN THE G.A. 141ST DISTRICT	Radnor 3W 2P	PRESIDENT
BRISTOL TOWNSHIP 1-2	REPRESENTATIVE IN THE G.A. 141ST DISTRICT	Radnor 4W 1P	PRESIDENT
BRISTOL TOWNSHIP 1-3	REPRESENTATIVE IN THE G.A. 141ST DISTRICT	Radnor 4W 2P	PRESIDENT
BRISTOL TOWNSHIP 2-1	REPRESENTATIVE IN THE G.A. 141ST DISTRICT	Radnor 5W 1P	PRESIDENT
BRISTOL TOWNSHIP 2-2	REPRESENTATIVE IN THE G.A. 141ST DISTRICT	Radnor 5W 2P	PRESIDENT
BRISTOL TOWNSHIP 2-3	REPRESENTATIVE IN THE G.A. 141ST DISTRICT	Radnor 6W 1P	PRESIDENT
BRISTOL TOWNSHIP 3-1	REPRESENTATIVE IN THE G.A. 141ST DISTRICT	Radnor 6W 2P	PRESIDENT
BRISTOL TOWNSHIP 3-2	REPRESENTATIVE IN THE G.A. 141ST DISTRICT	Radnor 7W 1P	PRESIDENT
BRISTOL TOWNSHIP 3-3	REPRESENTATIVE IN THE G.A. 141ST DISTRICT	Radnor 7W 2P	PRESIDENT
BRISTOL TOWNSHIP 4-1	REPRESENTATIVE IN THE G.A. 141ST DISTRICT	Ridley Twp 1W 3P	PRESIDENT
BRISTOL TOWNSHIP 4-2	REPRESENTATIVE IN THE G.A. 141ST DISTRICT	Ridley Twp 2W 1P	PRESIDENT
BRISTOL TOWNSHIP 4-3	REPRESENTATIVE IN THE G.A. 141ST DISTRICT	Ridley Twp 4W 2P	PRESIDENT
BRISTOL TOWNSHIP 5-2	REPRESENTATIVE IN THE G.A. 141ST DISTRICT	Ridley Twp 5W 1P	PRESIDENT
BRISTOL TOWNSHIP 6-1	REPRESENTATIVE IN THE G.A. 141ST DISTRICT	Ridley Twp 9W 1P	PRESIDENT
BRISTOL TOWNSHIP 6-2	REPRESENTATIVE IN THE G.A. 141ST DISTRICT	Rose Valley	PRESIDENT
BRISTOL TOWNSHIP 6-3	REPRESENTATIVE IN THE G.A. 141ST DISTRICT	Sharon Hill 2P	PRESIDENT
BRISTOL TOWNSHIP 7-2	REPRESENTATIVE IN THE G.A. 141ST DISTRICT	Springfield 1W 1P	PRESIDENT
BRISTOL TOWNSHIP 8-1	REPRESENTATIVE IN THE G.A. 141ST DISTRICT	Springfield 1W 2P	PRESIDENT
BRISTOL TOWNSHIP 8-2	REPRESENTATIVE IN THE G.A. 141ST DISTRICT	Springfield 1W 3P	PRESIDENT
BRISTOL TOWNSHIP 9-1	REPRESENTATIVE IN THE G.A. 141ST DISTRICT	Springfield 2W 3P	PRESIDENT
BRISTOL TOWNSHIP 10-1	REPRESENTATIVE IN THE G.A. 141ST DISTRICT	Springfield 3W 1P	PRESIDENT
BRISTOL TOWNSHIP 10-2	REPRESENTATIVE IN THE G.A. 141ST DISTRICT	Springfield 3W 3P	PRESIDENT
BRISTOL TOWNSHIP 10-3	REPRESENTATIVE IN THE G.A. 141ST DISTRICT	Springfield 4W 1P	PRESIDENT
BRISTOL TOWNSHIP 11-1	REPRESENTATIVE IN THE G.A. 141ST DISTRICT	Springfield 4W 2P	PRESIDENT
BRISTOL TOWNSHIP 11-2	REPRESENTATIVE IN THE G.A. 141ST DISTRICT	Springfield 4W 3P	PRESIDENT
MIDDLETOWN TOWNSHIP LOWER 3	REPRESENTATIVE IN THE G.A. 141ST DISTRICT	Springfield 5W 1P	PRESIDENT
MIDDLETOWN TOWNSHIP LOWER 4	REPRESENTATIVE IN THE G.A. 141ST DISTRICT	Springfield 5W 2P	PRESIDENT
MIDDLETOWN TOWNSHIP LOWER 6	REPRESENTATIVE IN THE G.A. 141ST DISTRICT	Springfield 5W 3P	PRESIDENT
MIDDLETOWN TOWNSHIP LOWER 13	REPRESENTATIVE IN THE G.A. 141ST DISTRICT	Springfield 6W 1P	PRESIDENT
PENNDDEL BORO	REPRESENTATIVE IN THE G.A. 141ST DISTRICT	Springfield 6W 2P	PRESIDENT
FALLS TOWNSHIP 1-1	REPRESENTATIVE IN THE G.A. 140TH DISTRICT	Springfield 6W 3P	PRESIDENT
FALLS TOWNSHIP 1-2	REPRESENTATIVE IN THE G.A. 140TH DISTRICT	Springfield 7W 1P	PRESIDENT
FALLS TOWNSHIP 1-3	REPRESENTATIVE IN THE G.A. 140TH DISTRICT	Springfield 7W 2P	PRESIDENT
FALLS TOWNSHIP 1-4	REPRESENTATIVE IN THE G.A. 140TH DISTRICT	Swarthmore Eastern	PRESIDENT
FALLS TOWNSHIP 1-6	REPRESENTATIVE IN THE G.A. 140TH DISTRICT	Swarthmore Northern	PRESIDENT
FALLS TOWNSHIP 1-7	REPRESENTATIVE IN THE G.A. 140TH DISTRICT	Swarthmore Western	PRESIDENT
FALLS TOWNSHIP 2-1	REPRESENTATIVE IN THE G.A. 140TH DISTRICT	Thornbury 1P	PRESIDENT
FALLS TOWNSHIP 2-2	REPRESENTATIVE IN THE G.A. 140TH DISTRICT	Thornbury 2P	PRESIDENT

FALLS TOWNSHIP 3-1	REPRESENTATIVE IN THE G.A. 140TH DISTRICT	Thornbury 4P	PRESIDENT
FALLS TOWNSHIP 3-2	REPRESENTATIVE IN THE G.A. 140TH DISTRICT	Thornbury 5P	PRESIDENT
FALLS TOWNSHIP 4-2	REPRESENTATIVE IN THE G.A. 140TH DISTRICT	Yeadon 4P	PRESIDENT
FALLS TOWNSHIP 4-3	REPRESENTATIVE IN THE G.A. 140TH DISTRICT	Chester City 1W 8P	PRESIDENT
FALLS TOWNSHIP 4-4	REPRESENTATIVE IN THE G.A. 140TH DISTRICT	Chester City 2W 1P	PRESIDENT
FALLS TOWNSHIP 4-5	REPRESENTATIVE IN THE G.A. 140TH DISTRICT	Chester City 4W	PRESIDENT
FALLS TOWNSHIP 4-7	REPRESENTATIVE IN THE G.A. 140TH DISTRICT	Chester City 5W 2P	PRESIDENT
MIDDLETOWN TOWNSHIP LOWER 11	REPRESENTATIVE IN THE G.A. 140TH DISTRICT	Chester City 6W 2P	PRESIDENT
TULLYTOWN BOROUGH	REPRESENTATIVE IN THE G.A. 140TH DISTRICT	Chester City 7W 1P	PRESIDENT
LOWER MAKEFIELD TOWNSHIP NORTH 1	REPRESENTATIVE IN THE G.A. 31ST DISTRICT	Chester City 7W 2P	PRESIDENT
LOWER MAKEFIELD TOWNSHIP NORTH 4	REPRESENTATIVE IN THE G.A. 31ST DISTRICT	Chester City 8W 1P	PRESIDENT
LOWER MAKEFIELD TOWNSHIP SOUTH 5	REPRESENTATIVE IN THE G.A. 31ST DISTRICT	Chester City 9W 1P	PRESIDENT
LOWER MAKEFIELD TOWNSHIP SOUTH 7	REPRESENTATIVE IN THE G.A. 31ST DISTRICT	Chester City 9W 2P	PRESIDENT
MORRISVILLE BORO 1ST	REPRESENTATIVE IN THE G.A. 31ST DISTRICT	Chester City 9W 3P	PRESIDENT
NEWTOWN TOWNSHIP 3	REPRESENTATIVE OF THE G.A. 31ST DISTRICT	Chester City 11W 2P	PRESIDENT
EAST ROCKHILL TOWNSHIP 2	ATTORNEY GENERAL, PRESIDENT	Chester City 11W 5P	PRESIDENT
HULMEVILLE BORO	ATTORNEY GENERAL, STATE TREASURER	Chester City 11W 6P	PRESIDENT
MIDDLETOWN TOWNSHIP UPPER 6	ATTORNEY GENERAL, PRESIDENT	Upper Darby 4D 8P	STATE TREASURER
MORRISVILLE BORO 3RD	STATE TREASURER, REP. IN THE G.A. 31ST DISTRICT	Trainer Lemon Park	STATE TREASURER
NEWTOWN TOWNSHIP 2	PRESIDENT, ATTORNEY GENERAL	Brookhaven 1P	AUDITOR GENERAL
NORTHAMPTON TOWNSHIP 1	PRESIDENT, ATTORNEY GENERAL	Chester Twp 4P	AUDITOR GENERAL
		Colwyn 1P	AUDITOR GENERAL
		Colwyn 2P	AUDITOR GENERAL
		Darby Boro 2W 1P	AUDITOR GENERAL
		Darby Boro 2W 2P	AUDITOR GENERAL
		Darby Boro 3W 1P	AUDITOR GENERAL
		Darby Twp 1W	AUDITOR GENERAL
		Upper Darby 4D 2P	AUDITOR GENERAL
		Upper Darby 4D 3P	AUDITOR GENERAL
		Upper Darby 4D 10P	AUDITOR GENERAL
		Upper Darby 4D 11P	AUDITOR GENERAL
		Upper Darby 5D 7P	AUDITOR GENERAL
		Upper Darby 5D 10P	AUDITOR GENERAL
		Upper Darby 6D 4P	AUDITOR GENERAL
		Upper Darby 6D 9P	AUDITOR GENERAL
		Upper Darby 6D 11P	AUDITOR GENERAL
		Upper Darby 7D 2P	AUDITOR GENERAL
		Upper Darby 7D 3P	AUDITOR GENERAL
		Upper Darby 7D 4P	AUDITOR GENERAL
		Upper Darby 7D 5P	AUDITOR GENERAL
		Upper Darby 7D 8P	AUDITOR GENERAL
		Upper Darby 7D 9P	AUDITOR GENERAL
		Upper Darby 7D 10P	AUDITOR GENERAL
		Lansdowne 7P	AUDITOR GENERAL
		Lansdowne 11P	AUDITOR GENERAL
		Marcus Hook 3P	AUDITOR GENERAL
		Millbourne	AUDITOR GENERAL
		Ridley Twp 1W 1P	AUDITOR GENERAL
		Ridley Twp 2W 2P	AUDITOR GENERAL
		Sharon Hill 4P	AUDITOR GENERAL
		Yeadon 1P	AUDITOR GENERAL
		Yeadon 2P	AUDITOR GENERAL
		Yeadon 5P	AUDITOR GENERAL
		Yeadon 6P	AUDITOR GENERAL
		Chester City 1W 1P	AUDITOR GENERAL
		Chester City 1W 4P	AUDITOR GENERAL
		Chester City 1W 5P	AUDITOR GENERAL
		Chester City 1W 7P	AUDITOR GENERAL
		Chester City 2W 4P	AUDITOR GENERAL
		Chester City 3W	AUDITOR GENERAL
		Chester City 5W 1P	AUDITOR GENERAL
		Chester City 7W 3P	AUDITOR GENERAL
		Chester City 7W 4P	AUDITOR GENERAL
		Chester City 8W 2P	AUDITOR GENERAL
		Chester City 10W 2P	AUDITOR GENERAL
		Chester City 10W 3P	AUDITOR GENERAL
		Chester City 11W 1P	AUDITOR GENERAL
		Chester City 11W 3P	AUDITOR GENERAL
		Chester City 11W 4P	AUDITOR GENERAL
		Aston 3W	REPRESENTATIVE IN CONGRESS 5TH DISTRICT
		Aston 4W	REPRESENTATIVE IN CONGRESS 5TH DISTRICT
		Bethel 2P	REPRESENTATIVE IN CONGRESS 5TH DISTRICT
		Lower Chichester 2P	REPRESENTATIVE IN CONGRESS 5TH DISTRICT

		Upper Chichester 3W 2P	REPRESENTATIVE IN CONGRESS 5TH DISTRICT
		Upper Chichester 4W 2P	REPRESENTATIVE IN CONGRESS 5TH DISTRICT
		Upper Chichester 5W 2P	REPRESENTATIVE IN CONGRESS 5TH DISTRICT
		Darby Boro 1W 1P	REPRESENTATIVE IN CONGRESS 5TH DISTRICT
		Darby Twp 3W 1P	REPRESENTATIVE IN CONGRESS 5TH DISTRICT
		Darby Twp 5W 2P	REPRESENTATIVE IN CONGRESS 5TH DISTRICT
		Upper Darby 2D 6P	REPRESENTATIVE IN CONGRESS 5TH DISTRICT
		Upper Darby 7D 6P	REPRESENTATIVE IN CONGRESS 5TH DISTRICT
		Eddystone Southern	REPRESENTATIVE IN CONGRESS 5TH DISTRICT
		Glenolden 1P	REPRESENTATIVE IN CONGRESS 5TH DISTRICT
		Glenolden 2P	REPRESENTATIVE IN CONGRESS 5TH DISTRICT
		Glenolden 4P	REPRESENTATIVE IN CONGRESS 5TH DISTRICT
		Glenolden 6P	REPRESENTATIVE IN CONGRESS 5TH DISTRICT
		Lansdowne 5P	REPRESENTATIVE IN CONGRESS 5TH DISTRICT
		Lansdowne 10P	REPRESENTATIVE IN CONGRESS 5TH DISTRICT
		Marcus Hook 2P	REPRESENTATIVE IN CONGRESS 5TH DISTRICT
		Marcus Hook 4P	REPRESENTATIVE IN CONGRESS 5TH DISTRICT
		Norwood 1P	REPRESENTATIVE IN CONGRESS 5TH DISTRICT
		Norwood 5P	REPRESENTATIVE IN CONGRESS 5TH DISTRICT
		Norwood 6P	REPRESENTATIVE IN CONGRESS 5TH DISTRICT
		Prospect Park 1P	REPRESENTATIVE IN CONGRESS 5TH DISTRICT
		Prospect Park 4P	REPRESENTATIVE IN CONGRESS 5TH DISTRICT
		Nether Providence 5W 1P	REPRESENTATIVE IN CONGRESS 5TH DISTRICT
		Nether Providence 5W 2P	REPRESENTATIVE IN CONGRESS 5TH DISTRICT
		Ridley Park 1P	REPRESENTATIVE IN CONGRESS 5TH DISTRICT
		Ridley Park 3P	REPRESENTATIVE IN CONGRESS 5TH DISTRICT
		Ridley Park 4P	REPRESENTATIVE IN CONGRESS 5TH DISTRICT
		Ridley Twp 2W 3P	REPRESENTATIVE IN CONGRESS 5TH DISTRICT
		Ridley Twp 6W 1P	REPRESENTATIVE IN CONGRESS 5TH DISTRICT
		Ridley Twp 6W 2P	REPRESENTATIVE IN CONGRESS 5TH DISTRICT
		Tinicum 2W	REPRESENTATIVE IN CONGRESS 5TH DISTRICT
		Trainer Lower	REPRESENTATIVE IN CONGRESS 5TH DISTRICT
		Upland 2P	REPRESENTATIVE IN CONGRESS 5TH DISTRICT
		Upland 3P	REPRESENTATIVE IN CONGRESS 5TH DISTRICT

		Yeadon 3P	REPRESENTATIVE IN CONGRESS 5TH DISTRICT
		Chester City 2W 2P	REPRESENTATIVE IN CONGRESS 5TH DISTRICT
		Brookhaven 6P	REPRESENTATIVE IN THE G.A. 161ST DISTRICT
		Glenolden 3P	REPRESENTATIVE IN THE G.A. 161ST DISTRICT
		Nether Providence 1W 2P	REPRESENTATIVE IN THE G.A. 161ST DISTRICT
		Ridley Twp 3W 1P	REPRESENTATIVE IN THE G.A. 161ST DISTRICT
		Ridley Twp 3W 2P	REPRESENTATIVE IN THE G.A. 161ST DISTRICT
		Ridley Twp 7W 1P	REPRESENTATIVE IN THE G.A. 161ST DISTRICT
		Ridley Twp 8W 1P	REPRESENTATIVE IN THE G.A. 161ST DISTRICT
		Ridley Twp 8W 2P	REPRESENTATIVE IN THE G.A. 161ST DISTRICT
		Rutledge	REPRESENTATIVE IN THE G.A. 161ST DISTRICT
		Springfield 3W 2P	REPRESENTATIVE IN THE G.A. 161ST DISTRICT
		Collingdale 2P	REPRESENTATIVE IN THE G.A. 162ND DISTRICT
		Collingdale 3P	REPRESENTATIVE IN THE G.A. 162ND DISTRICT
		Collingdale 4P	REPRESENTATIVE IN THE G.A. 162ND DISTRICT
		Collingdale 7P	REPRESENTATIVE IN THE G.A. 162ND DISTRICT
		Folcroft 1P	REPRESENTATIVE IN THE G.A. 162ND DISTRICT
		Folcroft 2P	REPRESENTATIVE IN THE G.A. 162ND DISTRICT
		Folcroft 3P	REPRESENTATIVE IN THE G.A. 162ND DISTRICT
		Folcroft 4P	REPRESENTATIVE IN THE G.A. 162ND DISTRICT
		Folcroft 5P	REPRESENTATIVE IN THE G.A. 162ND DISTRICT
		Norwood 8P	REPRESENTATIVE IN THE G.A. 162ND DISTRICT
		Haverford 2W 4P	REPRESENTATIVE IN THE G.A. 166TH DISTRICT
		Haverford 3W 1P	REPRESENTATIVE IN THE G.A. 166TH DISTRICT
		Haverford 3W 2P	REPRESENTATIVE IN THE G.A. 166TH DISTRICT
		Haverford 4W 3P	REPRESENTATIVE IN THE G.A. 166TH DISTRICT
		Haverford 6W 2P	REPRESENTATIVE IN THE G.A. 166TH DISTRICT
		Haverford 7W 2P	REPRESENTATIVE IN THE G.A. 166TH DISTRICT
		Haverford 7W 3P	REPRESENTATIVE IN THE G.A. 166TH DISTRICT
		Haverford 7W 4P	REPRESENTATIVE IN THE G.A. 166TH DISTRICT
		Haverford 8W 2P	REPRESENTATIVE IN THE G.A. 166TH DISTRICT
		Haverford 8W 3P	REPRESENTATIVE IN THE G.A. 166TH DISTRICT
		Haverford 8W 4P	REPRESENTATIVE IN THE G.A. 166TH DISTRICT
		Aldan Western	REPRESENTATIVE IN THE G.A. 163RD DISTRICT

Clifton Heights 2W	REPRESENTATIVE IN THE G.A. 163RD DISTRICT
Clifton Heights 3W 1P	REPRESENTATIVE IN THE G.A. 163RD DISTRICT
Clifton Heights 3W 2P	REPRESENTATIVE IN THE G.A. 163RD DISTRICT
Upper Darby 1D 6P	REPRESENTATIVE IN THE G.A. 163RD DISTRICT
Upper Darby 5D 6P	REPRESENTATIVE IN THE G.A. 163RD DISTRICT
Upper Darby 5D 9P	REPRESENTATIVE IN THE G.A. 163RD DISTRICT

In Bucks County the Republican Attorney General, Presidential or State Treasurer candidate received the lowest vote totals in 252/302 precincts. This is 83.4% of all precincts in the county. Notice that there are exactly 50 precincts remaining that do not follow the pattern. Is this due to Bucks County having a larger number of precincts? If an algorithm was pre-set for a final outcome, could it be set to where only a certain percentage of each county's precincts would be needed to achieve the outcome? Could the remaining 50 be natural outcomes, or did they use those extra precincts for other needed races? Could they somehow be affected by mail-in ballots?

Delaware County, having 428 precincts, also shows the same pattern, but has additional races that appear – the Auditor General's race and Representative in the General Assembly races.

In the book "The Parallel Election," written by Leah Hoopes and Gregory Stenstrom, incidents from the 2020 election in Delaware County are documented. On the website www.parallelelection.com, the following is mentioned:

"This book documents, in great detail and with irrefutable evidence, the massive election fraud that was perpetrated against the citizenry in the November 2020 United States election, which resulted in the installation of an illegitimate government. We show you, up close, how it was done, and by whom. We call it a 'parallel election,' because obtaining the fraudulent results they manufactured required the wholesale substitution of fake ballots for authentic ones."

Could mail-in ballots be responsible for the additional races showing up as the lowest vote totals in Delaware County, or could these results be natural? Are fake ballots being injected, and still being manipulated after the fact? An interesting observation is that when you add up the totals of how many precincts had the Republican Attorney General, President and State Treasurer candidates receiving the lowest vote total, the total is exactly 300 precincts. Since the pattern was running in 300/428 precincts, this equals 70.1%. This is very close to exactly 70 percent. Were 70% of Delaware County precincts set aside for machine vote manipulation of specific races, and the remaining 30% affected by mail-in ballots? Could all of this be a natural outcome? Are they all algorithms?

A separate county was chosen in the place of Montgomery County for analysis due to recent events that occurred: Northampton County.

Northampton County received a lot of attention after votes began flipping on some of their ES&S ExpressVote XL voting machines during the November 7, 2023 election, according to Lehigh Valley News: <https://www.lehighvalleynews.com/elections/election-2023-widespread-voting-machine-problems-reported-in-northampton-county> .

[Northampton](#) is just above Bucks County in southeastern PA. Below is the chart showing which Republican candidates received the lowest vote totals in each precinct:

NORTHAMPTON COUNTY PRECINCTS	2020 WORST PERFORMING REPUBLICAN
010001-1 Allen Twp Northern	ATTORNEY GENERAL
01002-1 Allen Twp Southern	ATTORNEY GENERAL
020100-1 Bangor Boro 1st Ward	ATTORNEY GENERAL
020200-1 Bangor Boro 2nd Ward	ATTORNEY GENERAL
020300-1 Bangor Boro 3rd Ward	ATTORNEY GENERAL
020400-1 Bangor Boro 4th Ward	ATTORNEY GENERAL
030000-1 Bath Boro	ATTORNEY GENERAL

040102-1 Bethlehem 1st Ward Southern	ATTORNEY GENERAL
040200-1 Bethlehem 2nd Ward	ATTORNEY GENERAL
040700-1 Bethlehem 7th Ward	ATTORNEY GENERAL
040800-1 Bethlehem 8th Ward	ATTORNEY GENERAL
040901-1 Bethlehem 9th Ward 1st Dist	ATTORNEY GENERAL
040902-1 Bethlehem 9th Ward 2nd Dist	ATTORNEY GENERAL
041401-1 Bethlehem 14th Ward 1st Dist	ATTORNEY GENERAL
041402-1 Bethlehem 14th Ward 2nd Dist	ATTORNEY GENERAL
041403-1 Bethlehem 14th Ward 3rd Dist	ATTORNEY GENERAL
041404-1 Bethlehem 14th Ward 4th Dist	ATTORNEY GENERAL
041405-1 Bethlehem 14th Ward 5th Dist	ATTORNEY GENERAL
041406-1 Bethlehem 14th Ward 6th Dist	ATTORNEY GENERAL
041408-1 Bethlehem 14th Ward 8th Dist	ATTORNEY GENERAL
041501-1 Bethlehem 15th Ward 1st Dist	ATTORNEY GENERAL
041502-1 Bethlehem 15th Ward 2nd Dist	ATTORNEY GENERAL
041600-1 Bethlehem 16th Ward	ATTORNEY GENERAL
050101-1 Bethlehem Twp 1st Ward 1st Dist	ATTORNEY GENERAL
051102-1 Bethlehem Twp 1st Ward 2nd Dist	ATTORNEY GENERAL
050103-1 Bethlehem Twp 1st Ward 3rd Dist	ATTORNEY GENERAL
050104-1 Bethlehem Twp 1st Ward 4th Dist	ATTORNEY GENERAL
050201-1 Bethlehem Twp 2nd Ward 1st Dist	ATTORNEY GENERAL
050203-1 Bethlehem Twp 2nd Ward 3rd Dist	ATTORNEY GENERAL
050204-1 Bethlehem Twp 2nd Ward 4th Dist	ATTORNEY GENERAL
050301-1 Bethlehem Twp 3rd Ward 1st Dist	ATTORNEY GENERAL
050302-1 Bethlehem Twp 3rd Ward 2nd Dist	ATTORNEY GENERAL
050303-1 Bethlehem Twp 3rd Ward 3rd Dist	ATTORNEY GENERAL
050304-1 Bethlehem Twp 3rd Ward 4th Dist	ATTORNEY GENERAL
050305-1 Bethlehem Twp 3rd Ward 5th Dist	ATTORNEY GENERAL
050401-1 Bethlehem Twp 4th Ward 1st Dist	ATTORNEY GENERAL
050401-1 Bethlehem Twp 4th Ward 2nd Dist	ATTORNEY GENERAL
050403-1 Bethlehem Twp 4th Ward 3rd Dist	ATTORNEY GENERAL
050404-1 Bethlehem Twp 4th Ward 4th Dist	ATTORNEY GENERAL
060001-1 Bushkill Twp Bushkill Center	ATTORNEY GENERAL
060002-1 Bushkill Twp Cherry Hill	ATTORNEY GENERAL
080001-1 East Allen Twp Eastern	ATTORNEY GENERAL
080001-1 East Allen Twp Western	ATTORNEY GENERAL
090000-1 East Bangor	ATTORNEY GENERAL
100200-1 Easton 2nd Ward	ATTORNEY GENERAL
100300-1 Easton 3rd Ward 2nd Dist	ATTORNEY GENERAL
100304-1 Easton 3rd Ward 4th Dist	ATTORNEY GENERAL
100400-1 Easton 4th Ward	ATTORNEY GENERAL

100700-1 Easton 7th Ward	ATTORNEY GENERAL
100802-1 Easton 8th Ward Western	ATTORNEY GENERAL
100900-1 Easton 9th Ward	ATTORNEY GENERAL
101002-1 Easton 10th Ward Western	ATTORNEY GENERAL
101100-1 Easton 11th Ward	ATTORNEY GENERAL
110101-1 Forks Eastern #1	ATTORNEY GENERAL
110102-1 Forks Eastern #2	ATTORNEY GENERAL
110201-1 Forks Western #1	ATTORNEY GENERAL
110202-1 Forks Western #2	ATTORNEY GENERAL
120000-1 Freemansburg	ATTORNEY GENERAL
140001-1 Hanover #1	ATTORNEY GENERAL
140002-1 Hanover #2	ATTORNEY GENERAL
140003-2 Hanover #3	ATTORNEY GENERAL
140004-1 Hanover #4	ATTORNEY GENERAL
140005-1 Hanover #5	ATTORNEY GENERAL
140006-1 Hanover #6	ATTORNEY GENERAL
150100-1 Hellertown Boro 1st Ward	ATTORNEY GENERAL
150200-1 Hellertown Boro 2nd Ward	ATTORNEY GENERAL
150300-1 Hellertown Boro 3rd Ward	ATTORNEY GENERAL
160001-1 Lehigh Twp Central	ATTORNEY GENERAL
160002-1 Lehigh Twp Danielsville	ATTORNEY GENERAL
160003-1 Lehigh Twp Pennsville	ATTORNEY GENERAL
160004-1 Lehigh Twp Treichlers	ATTORNEY GENERAL
160005-1 Lehigh Twp Northwestern	ATTORNEY GENERAL
170001-1 Lower Mt Bethel Lower	ATTORNEY GENERAL
170002-1 Lower Mt Bethel Upper	ATTORNEY GENERAL
180001-1 Lower Nazareth #1	ATTORNEY GENERAL
180002-1 Lower Nazareth #2	ATTORNEY GENERAL
190001-1 Lower Saucon Twp 1	ATTORNEY GENERAL
190002-1 Lower Saucon Twp 2	ATTORNEY GENERAL
190003-1 Lower Saucon Twp 3	ATTORNEY GENERAL
190004-1 Lower Saucon Twp 4	ATTORNEY GENERAL
190005-1 Lower Saucon Twp 5	ATTORNEY GENERAL
190006-1 Lower Saucon Twp 6	ATTORNEY GENERAL
200001-1 Moore Twp Beersville	ATTORNEY GENERAL
200002-1 Moore Twp Eastern	ATTORNEY GENERAL
200003-1 Moore Twp Klecknersville	ATTORNEY GENERAL
200004-1 Moore Twp Point Phillips	ATTORNEY GENERAL
210100-1 Nazareth Boro 1st Ward	ATTORNEY GENERAL
210200-1 Nazareth Boro 2nd Ward	ATTORNEY GENERAL
220100-1 Northampton Boro 1st Ward	ATTORNEY GENERAL

220200-1 Northampton Boro 2nd Ward	ATTORNEY GENERAL
220300-1 Northampton Boro 3rd Ward	ATTORNEY GENERAL
220400-1 Northampton Boro 4th Ward	ATTORNEY GENERAL
230100-1 North Catasaqua 1st Ward	ATTORNEY GENERAL
230200-1 North Catasaqua 2nd Ward	ATTORNEY GENERAL
240001-1 Palmer Eastern	ATTORNEY GENERAL
240002-1 Palmer Middle #1	ATTORNEY GENERAL
240003-1 Palmer Middle #2	ATTORNEY GENERAL
240004-1 Palmer Upper Eastern	ATTORNEY GENERAL
240005-1 Palmer Upper Western	ATTORNEY GENERAL
240007-1 Palmer Western #2	ATTORNEY GENERAL
250200-1 Pen Argyl Boro 2nd Ward	ATTORNEY GENERAL
50300-1 Pen Argyl Boro 3rd Ward	ATTORNEY GENERAL
250400-1 Pen Argyl Boro 4th Ward	ATTORNEY GENERAL
260001-1 Plainfield Twp Belfast	ATTORNEY GENERAL
260003-1 Plainfield Twp Kesslersville	ATTORNEY GENERAL
260004-1 Plainfield Twp Plainfield Church	ATTORNEY GENERAL
270000-1 Portland Boro	ATTORNEY GENERAL
280000-1 Roseto Boro	ATTORNEY GENERAL
290000-1 Stockertown Boro	ATTORNEY GENERAL
300000-1 Tatamy Boro	ATTORNEY GENERAL
310001-1 Upper Mt Bethel Twp Centerville	ATTORNEY GENERAL
310004-1 Upper Mt Bethel Twp Stateford	ATTORNEY GENERAL
310005-1 Upper Mt Bethel Twp Williamsburg	ATTORNEY GENERAL
320001-1 Upper Nazareth Eastern	ATTORNEY GENERAL
320002-1 Upper Nazareth Western	ATTORNEY GENERAL
330000-1 Walnutport Boro	ATTORNEY GENERAL
340001-1 Washington Twp Lower	ATTORNEY GENERAL
350000-1 West Easton	ATTORNEY GENERAL
360001-1 Williams Twp Eastern	ATTORNEY GENERAL
360002-1 Williams Twp Middle	ATTORNEY GENERAL
360003-1 Williams Twp Upper	ATTORNEY GENERAL
360004-1 Williams Twp Western	ATTORNEY GENERAL
370100-1 Wilson Boro 1st Ward	ATTORNEY GENERAL
370200-1 Wilson Boro 2nd Ward	ATTORNEY GENERAL
370300-1 Wilson Boro 3rd Ward	ATTORNEY GENERAL
380000-1 Wind Gap	ATTORNEY GENERAL
040600-1 Bethlehem 6th Ward	PRESIDENT
100300-1 Easton 3rd Ward 3rd Dist	PRESIDENT
190007-1 Lower Saucon Twp 7	PRESIDENT
190008-1 Lower Saucon Twp 8	PRESIDENT

060003-1 Bushkill Twp Clearfield	STATE TREASURER
100801-1 Easton 8th Ward Eastern	STATE TREASURER
101200-1 Easton 12th Ward	STATE TREASURER
260002-1 Plainfield Twp Delabole	STATE TREASURER
310003-1 Upper Mt Bethel Twp North Bangor	STATE TREASURER
040400-1 Bethlehem 4th Ward	AUDITOR GENERAL
040500-1 Bethlehem 5th Ward	AUDITOR GENERAL
041503-1 Bethlehem 15th Ward 3rd Dist	AUDITOR GENERAL
041700-1 Bethlehem 17th Ward	AUDITOR GENERAL
050202-1 Bethlehem 2nd Ward 2nd Dist	AUDITOR GENERAL
070000-1 Chapman	AUDITOR GENERAL
100600-1 Easton 6th Ward	AUDITOR GENERAL
101001-1 Easton 10th Ward Eastern	AUDITOR GENERAL
130000-1 Glendon	AUDITOR GENERAL
250100-1 Pen Argyl Boro 1st Ward	AUDITOR GENERAL
310002-1 Upper Mt Bethel Twp Johnsonville	AUDITOR GENERAL
100500-1 Easton 5th Ward	AUDITOR GENERAL, CONGRESS 7TH DISTRICT
210300-1 Nazareth Boro 3rd Ward	CONGRESS 7TH DISTRICT
240006-1 Palmer Western #1	ATTORNEY GENERAL, STATE TREASURER
340002-1 Washington Twp Upper	ATTORNEY GENERAL, STATE TREASURER
040101-1 Bethlehem 1st Ward Northern	ATTORNEY GENERAL, AUDITOR GENERAL
040300-1 Bethlehem 3rd Ward	ATTORNEY GENERAL, PRESIDENT
040903-1 Bethlehem 9th Ward 3rd Dist	ATTORNEY GENERAL, STATE TREASURER
041407-1 Bethlehem 14th Ward 7th Dist	ATTORNEY GENERAL, REP. IN THE G.A. 135TH DIS

In [Northampton](#) County the pattern is again seen, yet this time the Republican Attorney General candidate appears heavily, receiving the lowest vote total in 132/154 precincts counted. This is around 86% of all precincts. Were votes taken from Heather Heidelbaugh and added to Josh Shapiro in this county, causing this incredible outcome? This brings thought back to the [Split Ticket](#) report on Allegheny County, which showed a large percentage of voters splitting their ticket and not voting for Heidelbaugh. It is interesting that the Republican Presidential and State Treasurer candidates each receive around the same totals – 4 and 5 precincts each. When you add up the number of precincts that had the Republican Attorney General, Presidential and State Treasurer races as the lowest vote total, it comes out to 141/154 precincts, or roughly 92% of all precincts. The remaining precincts again show the Auditor General candidate, as was the case in the Delaware County analysis, and also a Congressional 7th District candidate.

Are we seeing an algorithm, spread out among Pennsylvania counties, affecting the Republican Attorney General, Presidential and State Treasurer races? Are we also seeing algorithms affecting additional races like the Auditor General and Representative of the General Assembly races, or are those natural occurrences? Is the Republican Attorney General Candidate Heidelbaugh having the lowest vote total in 132/154 precincts a natural occurrence? Was Democrat Attorney General Candidate Josh Shapiro that popular with Republicans in Northampton County?

Next, attention is turned back to the 2020 Republican Presidential candidate, Donald Trump, who received the lowest vote total across large amounts of precincts in Chester, Bucks and Delaware counties. Are any similarities to 2016 seen?

The answer is yes. As the Chester County precincts that had Trump receiving the lowest vote total were studied, the pattern from 2016 reappeared: In many precincts, Trump would earn the lowest vote total of all Republican candidates, while Biden would earn the highest vote total of all Democrat candidates. Were votes being removed from Trump and added to Biden to cause this pattern?

See the following precinct examples showing the lowest/highest pattern, beginning with precinct 65 Charlestown:

**Summary Results Report
General Election
November 3, 2020**

OFFICIAL RESULTS

Chester

065 CHARLESTOWN

STATISTICS

	TOTAL	Election Day	Mail Votes	Provisional Votes
Registered Voters - Total	4,610			
Ballots Cast - Total	3,975	1,748	2,175	52
Ballots Cast - Blank	0	0	0	0
Voter Turnout - Total	86.23%			

PRESIDENTIAL ELECTORS

Vote For 1

	TOTAL	VOTE %	Election Day	Mail Votes	Provisional Votes
DEM JOSEPH R BIDEN	2,433	61.27%	655	1,749	29
REP DONALD J TRUMP	1,477	37.19%	1,055	401	21
LIB JO JORGENSEN	50	1.26%	29	20	1
Write-In Totals	11	0.28%	7	3	1
Write-In: Howie Hawkins	1	0.03%	0	0	1
Write-In: Kanye West	1	0.03%	1	0	0
Write-In: Brian Carroll	0	0.00%	0	0	0
Write-In: Andrew Yang	0	0.00%	0	0	0
Write-In: Jade Simmons	0	0.00%	0	0	0
Not Assigned	9	0.23%	6	3	0
Total Votes Cast	3,971	100.00%	1,746	2,173	52

Highest vote total of all Democratic candidates on the ballot in this precinct.

Lowest vote total of all Republican candidates on the ballot in this precinct.

065 CHARLESTOWN

ATTORNEY GENERAL

Vote For 1

	TOTAL	VOTE %	Election Day	Mail Votes	Provisional Votes
DEM JOSH SHAPIRO	2,203	56.23%	592	1,588	23
REP HEATHER HEIDELBAUGH	1,609	41.07%	1,088	495	26
LIB DANIEL WASSMER	65	1.66%	39	26	0
GRN RICHARD L WEISS	41	1.05%	14	27	0
Write-In Totals	0	0.00%	0	0	0
Write-In: Kanye West	0	0.00%	0	0	0
Not Assigned	0	0.00%	0	0	0
Total Votes Cast	3,918	100.00%	1,733	2,136	49

AUDITOR GENERAL

Vote For 1

	TOTAL	VOTE %	Election Day	Mail Votes	Provisional Votes
DEM NINA AHMAD	2,079	53.25%	542	1,513	24
REP TIMOTHY DEFOOR	1,691	43.31%	1,116	551	24
LIB JENNIFER MOORE	96	2.46%	54	41	1
GRN OLIVIA FAISON	38	0.97%	15	23	0
Write-In Totals	0	0.00%	0	0	0
Not Assigned	0	0.00%	0	0	0
Total Votes Cast	3,904	100.00%	1,727	2,128	49

065 CHARLESTOWN

STATE TREASURER

Vote For 1

	TOTAL	VOTE %	Election Day	Mail Votes	Provisional Votes
DEM JOE TORSELLA	2,160	55.29%	585	1,553	22
REP STACY L GARRITY	1,642	42.03%	1,096	519	27
LIB JOE SOLOSKI	68	1.74%	38	30	0
GRN TIMOTHY RUNKLE	36	0.92%	12	23	1
Write-In Totals	1	0.03%	1	0	0
Not Assigned	1	0.03%	1	0	0
Total Votes Cast	3,907	100.00%	1,732	2,125	50

REPRESENTATIVE IN CONGRESS 6TH DISTRICT

Vote For 1

	TOTAL	VOTE %	Election Day	Mail Votes	Provisional Votes
DEM CHRISSE HOULAHAN	2,313	58.77%	618	1,670	25
REP JOHN EMMONS	1,621	41.18%	1,112	484	25
Write-In Totals	2	0.05%	1	1	0
Not Assigned	2	0.05%	1	1	0
Total Votes Cast	3,936	100.00%	1,731	2,155	50

SENATOR IN THE GENERAL ASSEMBLY 19TH DISTRICT

Vote For 1

	TOTAL	VOTE %	Election Day	Mail Votes	Provisional Votes
DEM CAROLYN COMITTA	2,221	56.86%	586	1,612	23
REP KEVIN RONEY	1,682	43.06%	1,142	514	26
Write-In Totals	3	0.08%	1	2	0
Not Assigned	3	0.08%	1	2	0
Total Votes Cast	3,906	100.00%	1,729	2,128	49

065 CHARLESTOWN

REPRESENTATIVE IN THE GENERAL ASSEMBLY 167TH DISTRICT

Vote For 1

	TOTAL	VOTE %	Election Day	Mail Votes	Provisional Votes
DEM KRISTINE HOWARD	2,113	54.01%	533	1,556	24
REP WENDY GRAHAM LELAND	1,796	45.91%	1,197	573	26
Write-In Totals	3	0.08%	1	2	0
Not Assigned	3	0.08%	1	2	0
Total Votes Cast	3,912	100.00%	1,731	2,131	50

Note that if you exclude or separate the Presidential race, the lowest/highest pattern appears again with the Congress 6th District race. Chrissy Houlahan has the highest vote total of all Democratic candidates, and John Emmons has the lowest vote total of all Republican candidates. Could two separate algorithms have been running? Were votes taken off Emmons and added to Houlahan? Is this natural?

To see the above precinct report, [CLICK HERE](#).

The next example is precinct 525 West Pikeland:

Summary Results Report
General Election
November 3, 2020

OFFICIAL RESULTS

Chester

525 W PIKELAND

STATISTICS

	TOTAL	Election Day	Mail Votes	Provisional Votes
Registered Voters - Total	3,430			
Ballots Cast - Total	2,976	1,357	1,579	40
Ballots Cast - Blank	0	0	0	0
Voter Turnout - Total	86.76%			

PRESIDENTIAL ELECTORS

Vote For 1

	TOTAL	VOTE %	Election Day	Mail Votes	Provisional Votes
DEM JOSEPH R BIDEN	1,636	55.14%	418	1,204	14
REP DONALD J TRUMP	1,294	43.61%	913	355	26
LIB JO JORGENSEN	27	0.91%	19	8	0
Write-In Totals	10	0.34%	3	7	0
Write-In: Brian Carroll	0	0.00%	0	0	0
Write-In: Howie Hawkins	0	0.00%	0	0	0
Write-In: Kanye West	0	0.00%	0	0	0
Write-In: Andrew Yang	0	0.00%	0	0	0
Write-In: Jade Simmons	0	0.00%	0	0	0
Not Assigned	10	0.34%	3	7	0
Total Votes Cast	2,967	100.00%	1,353	1,574	40

Highest vote total of all Democratic candidates on the ballot in this precinct.

Lowest vote total of all Republican candidates on the ballot in this precinct.

525 W PIKELAND

ATTORNEY GENERAL

Vote For 1

	TOTAL	VOTE %	Election Day	Mail Votes	Provisional Votes
DEM JOSH SHAPIRO	1,501	51.05%	386	1,105	10
REP HEATHER HEIDELBAUGH	1,382	47.01%	926	429	27
LIB DANIEL WASSMER	41	1.39%	29	10	2
GRN RICHARD L WEISS	15	0.51%	6	9	0
Write-In Totals	1	0.03%	0	0	1
Write-In: Kanye West	0	0.00%	0	0	0
Not Assigned	1	0.03%	0	0	1
Total Votes Cast	2,940	100.00%	1,347	1,553	40

AUDITOR GENERAL

Vote For 1

	TOTAL	VOTE %	Election Day	Mail Votes	Provisional Votes
DEM NINA AHMAD	1,387	47.39%	342	1,035	10
REP TIMOTHY DEFOOR	1,457	49.78%	951	478	28
LIB JENNIFER MOORE	65	2.22%	42	21	2
GRN OLIVIA FAISON	17	0.58%	7	10	0
Write-In Totals	1	0.03%	1	0	0
Not Assigned	1	0.03%	1	0	0
Total Votes Cast	2,927	100.00%	1,343	1,544	40

525 W PIKELAND

STATE TREASURER

Vote For 1

	TOTAL	VOTE %	Election Day	Mail Votes	Provisional Votes
DEM JOE TORSELLA	1,439	49.31%	372	1,057	10
REP STACY L GARRITY	1,411	48.36%	930	454	27
LIB JOE SOLOSKI	43	1.47%	29	13	1
GRN TIMOTHY RUNKLE	25	0.86%	7	17	1
Write-In Totals	0	0.00%	0	0	0
Not Assigned	0	0.00%	0	0	0
Total Votes Cast	2,918	100.00%	1,338	1,541	39

REPRESENTATIVE IN CONGRESS 6TH DISTRICT

Vote For 1

	TOTAL	VOTE %	Election Day	Mail Votes	Provisional Votes
DEM CHRISSE HOULAHAN	1,541	52.08%	388	1,142	11
REP JOHN EMMONS	1,418	47.92%	960	429	29
Write-In Totals	0	0.00%	0	0	0
Not Assigned	0	0.00%	0	0	0
Total Votes Cast	2,959	100.00%	1,348	1,571	40

Note that Chrissy Houlahan again has the next highest Democrat vote total after Biden. While the lowest/highest pattern does not reappear here, it is interesting she gets more votes than Democratic Attorney General Candidate Josh Shapiro in both precinct examples.

SENATOR IN THE GENERAL ASSEMBLY 19TH DISTRICT

Vote For 1

	TOTAL	VOTE %	Election Day	Mail Votes	Provisional Votes
DEM CAROLYN COMITTA	1,490	50.87%	371	1,108	11
REP KEVIN RONEY	1,436	49.03%	967	442	27
Write-In Totals	3	0.10%	0	1	2
Not Assigned	3	0.10%	0	1	2
Total Votes Cast	2,929	100.00%	1,338	1,551	40

525 W PIKELAND

REPRESENTATIVE IN THE GENERAL ASSEMBLY 167TH DISTRICT

Vote For 1

	TOTAL	VOTE %	Election Day	Mail Votes	Provisional Votes
DEM KRISTINE HOWARD	1,433	48.79%	355	1,071	7
REP WENDY GRAHAM LELAND	1,502	51.14%	992	477	33
Write-In Totals	2	0.07%	0	2	0
Not Assigned	2	0.07%	0	2	0
Total Votes Cast	2,937	100.00%	1,347	1,550	40

To see the above precinct report, [CLICK HERE](#).

As seen in the above examples, the precincts where Republican Presidential Candidate Trump has the lowest vote total also shows Democratic Candidate Biden earning the highest vote total. To see all of the precinct reports for 2020 in Chester County, [CLICK HERE](#).

What was the outcome of the 2020 election in Chester County? It was vastly different than 2016. See the county-wide and state-wide race outcomes below:

**Summary Results Report
General Election
November 3, 2020**

OFFICIAL RESULTS

Chester

MEMBER OF COUNCIL WEST CHESTER BOROUGH (7TH WARD)

Vote For 1

	TOTAL	VOTE %	Election Day	Mail Votes	Provisional Votes
DEM LISA DORSEY	1,133	95.69%	481	635	17
Write-In Totals	51	4.31%	39	12	0
Not Assigned	51	4.31%	39	12	0
Total Votes Cast	1,184	100.00%	520	647	17
Precincts Reporting	1 of 1				

PRESIDENTIAL ELECTORS

Vote For 1

	TOTAL	VOTE %	Election Day	Mail Votes	Provisional Votes
DEM JOSEPH R BIDEN	182,372	57.76%	61,873	118,545	1,954
REP DONALD J TRUMP	128,565	40.72%	96,905	30,182	1,478
LIB JO JORGENSEN	3,565	1.13%	2,171	1,356	38
Write-In Totals	1,251	0.40%	614	623	14
Write-In: Howie Hawkins	107	0.03%	40	65	2
Write-In: Brian Carroll	85	0.03%	53	32	0
Write-In: Kanye West	49	0.02%	37	10	2
Write-In: Andrew Yang	22	0.01%	12	10	0
Write-In: Jade Simmons	3	0.00%	3	0	0
Not Assigned	985	0.31%	469	506	10
Total Votes Cast	315,753	100.00%	161,563	150,706	3,484
Precincts Reporting	230 of 230				

Highest vote total of all Democratic candidates in the state-wide and county-wide races.

Lowest vote total of all Republican candidates in the state-wide and county-wide races.

**Summary Results Report
General Election
November 3, 2020**

OFFICIAL RESULTS

Chester

ATTORNEY GENERAL

Vote For 1

	TOTAL	VOTE %	Election Day	Mail Votes	Provisional Votes
DEM JOSH SHAPIRO	169,172	54.23%	57,638	109,695	1,839
REP HEATHER HEIDELBAUGH	134,371	43.08%	97,610	35,309	1,452
LIB DANIEL WASSMER	5,346	1.71%	3,399	1,864	83
GRN RICHARD L WEISS	2,948	0.94%	1,355	1,547	46
Write-In Totals	108	0.03%	64	40	4
Write-In: Kanye West	4	0.00%	3	1	0
Not Assigned	104	0.03%	61	39	4
Total Votes Cast	311,945	100.00%	160,066	148,455	3,424
Precincts Reporting	230 of 230				

AUDITOR GENERAL

Vote For 1

	TOTAL	VOTE %	Election Day	Mail Votes	Provisional Votes
DEM NINA AHMAD	157,951	50.80%	52,244	103,978	1,729
REP TIMOTHY DEFOOR	141,240	45.43%	100,520	39,200	1,520
LIB JENNIFER MOORE	8,099	2.60%	5,070	2,920	109
GRN OLIVIA FAISON	3,494	1.12%	1,640	1,802	52
Write-In Totals	120	0.04%	77	40	3
Not Assigned	120	0.04%	77	40	3
Total Votes Cast	310,904	100.00%	159,551	147,940	3,413
Precincts Reporting	230 of 230				

STATE TREASURER
 Vote For 1

	TOTAL	VOTE %	Election Day	Mail Votes	Provisional Votes
DEM JOE TORSELLA	162,895	52.50%	55,380	105,748	1,767
REP STACY L GARRITY	137,797	44.41%	98,825	37,479	1,493
LIB JOE SOLOSKI	6,099	1.97%	3,857	2,155	87
GRN TIMOTHY RUNKLE	3,371	1.09%	1,431	1,884	56
Write-In Totals	127	0.04%	86	38	3
Not Assigned	127	0.04%	86	38	3
Total Votes Cast	310,289	100.00%	159,579	147,304	3,406
Precincts Reporting	230 of 230				

REPRESENTATIVE IN CONGRESS 6TH DISTRICT
 Vote For 1

	TOTAL	VOTE %	Election Day	Mail Votes	Provisional Votes
DEM CHRISSY HOULAHAN	175,681	56.13%	59,489	114,296	1,896
REP JOHN EMMONS	136,936	43.75%	100,380	35,036	1,520
Write-In Totals	351	0.11%	205	140	6
Not Assigned	351	0.11%	205	140	6
Total Votes Cast	312,968	100.00%	160,074	149,472	3,422
Precincts Reporting	230 of 230				

*Note that Chrissy Houlahan is the second highest vote total, behind Biden, of all Democratic candidates in the state-wide and county-wide races. The final outcome also shows she has more votes than Attorney General Candidate Josh Shapiro.

Only state-wide and county-wide races are shown above. To see the full summary report shown above for the 2020 General Election outcome in Chester County, [CLICK HERE](#).

The outcome of which party won each race is below:

Republicans:

Representative in the G.A. 13th District
 Representative in the G.A. 26th District

Democrats:

President
 Attorney General
 Auditor General
 State Treasurer
 Representative in Congress 6th District
 Senator in the G.A. 9th District
 Senator in the G.A. 19th District
 Representative in the G.A. 74th District
 Representative in the G.A. 155th District
 Representative in the G.A. 156th District
 Representative in the G.A. 157th District
 Representative in the G.A. 158th District
 Representative in the G.A. 160th District
 Representative in the G.A. 167th District

The results of the 2020 election are very different than 2016. Instead of going back and forth between races, and the Republicans winning almost all of the state representative races, Democrats win all but two races. This is a dramatic shift. Did vote total manipulation occur on all of these candidates, to have a pre-set final outcome take place? Was this outcome normal due to so many precincts turning Democrat?

Another observation was made in the [cumulative vote totals for 2020](#). See below:

**Summary Results Report
General Election
November 3, 2020**

OFFICIAL RESULTS

Chester

MEMBER OF COUNCIL WEST CHESTER BOROUGH (7TH WARD)

Vote For 1

	TOTAL	VOTE %	Election Day	Mail Votes	Provisional Votes
DEM LISA DORSEY	1,133	95.69%	481	635	17
Write-In Totals	51	4.31%	39	12	0
Not Assigned	51	4.31%	39	12	0
Total Votes Cast	1,184	100.00%	20	647	17
Precincts Reporting	1 of 1				

PRESIDENTIAL ELECTORS

Vote For 1

	TOTAL	VOTE %	Election Day	Mail Votes	Provisional Votes
DEM JOSEPH R BIDEN	182,372	57.76%	61,873	118,545	1,954
REP DONALD J TRUMP	128,565	40.72%	96,905	30,182	1,478
LIB JO JORGENSEN	3,565	1.13%	2,171	1,356	38
Write-In Totals	1,251	0.40%	614	623	14
Write-In: Howie Hawkins	107	0.03%	40	65	2
Write-In: Brian Carroll	85	0.03%	53	32	0
Write-In: Kanye West	49	0.02%	37	10	2
Write-In: Andrew Yang	22	0.01%	12	10	0
Write-In: Jade Simmons	3	0.00%	3	0	0
Not Assigned	985	0.31%	469	506	10
Total Votes Cast	315,753	100.00%	161,563	150,706	3,484
Precincts Reporting	230 of 230				

*Note that Republican Candidate Trump has the lowest vote total of all Republican candidates for the **election day votes**. He also has the lowest vote total of all Republican candidates for **mail-in votes**.

*Note that Democrat Candidate Biden has the highest vote total of all Democratic candidates for the election day and mail-in votes.

November 3, 2020

ATTORNEY GENERAL

Vote For 1

	TOTAL	VOTE %	Election Day	Mail Votes	Provisional Votes
DEM JOSH SHAPIRO	169,172	54.23%	57,638	109,695	1,839
REP HEATHER HEIDELBAUGH	134,371	43.08%	97,610	35,309	1,452
LIB DANIEL WASSMER	5,346	1.71%	3,399	1,864	83
GRN RICHARD L WEISS	2,948	0.94%	1,355	1,547	46
Write-In Totals	108	0.03%	64	40	4
Write-In: Kanye West	4	0.00%	3	1	0
Not Assigned	104	0.03%	61	39	4
Total Votes Cast	311,945	100.00%	160,066	148,455	3,424
Precincts Reporting	230 of 230				

AUDITOR GENERAL

Vote For 1

	TOTAL	VOTE %	Election Day	Mail Votes	Provisional Votes
DEM NINA AHMAD	157,951	50.80%	52,244	103,978	1,729
REP TIMOTHY DEFOOR	141,240	45.43%	100,520	39,200	1,520
LIB JENNIFER MOORE	8,099	2.60%	5,070	2,920	109
GRN OLIVIA FAISON	3,494	1.12%	1,640	1,802	52
Write-In Totals	120	0.04%	77	40	3
Not Assigned	120	0.04%	77	40	3
Total Votes Cast	310,904	100.00%	159,551	147,940	3,413
Precincts Reporting	230 of 230				

STATE TREASURER

Vote For 1

	TOTAL	VOTE %	Election Day	Mail Votes	Provisional Votes
DEM JOE TORSELLA	162,895	52.50%	55,380	105,748	1,767
REP STACY L GARRITY	137,797	44.41%	98,825	37,479	1,493
LIB JOE SOLOSKI	6,099	1.97%	3,857	2,155	87
GRN TIMOTHY RUNKLE	3,371	1.09%	1,431	1,884	56
Write-In Totals	127	0.04%	86	38	3
Not Assigned	127	0.04%	86	38	3
Total Votes Cast	310,289	100.00%	159,579	147,304	3,406
Precincts Reporting	230 of 230				

REPRESENTATIVE IN CONGRESS 6TH DISTRICT

Vote For 1

	TOTAL	VOTE %	Election Day	Mail Votes	Provisional Votes
DEM CHRISSY HOULAHAN	175,681	56.13%	59,489	114,296	1,896
REP JOHN EMMONS	136,936	43.75%	100,380	35,036	1,520
Write-In Totals	351	0.11%	205	140	6
Not Assigned	351	0.11%	205	140	6
Total Votes Cast	312,968	100.00%	160,074	149,472	3,422
Precincts Reporting	230 of 230				

A very important point should be made that even though Trump received the lowest vote total for both the election day and mail-in ballot cumulative totals, there was **not** apathy towards voting in the Presidential election. This is seen by looking at the grand total of votes in each race and comparing the totals to each other. In summary the cumulative totals, which are also seen above, are the following:

Total Number of Votes for Each Race:

Presidential: 315,753
 Attorney General: 311,945
 Auditor General: 310,904
 State Treasurer: 310,289
 Congress 6th District: 312,968

What is noticed is the Presidential race got more votes than any other state and county-wide race. Not only that, but all the totals come within about 5,000 votes of each other.

Moving on, how often is the lowest/highest pattern seen in the 2020 General Election? View the chart below which first shows which Democratic candidates were getting the highest vote totals across Chester County's precincts:

2020

<u>CHESTER COUNTY PRECINCTS</u>	HIGHEST PERFORMING DEMOCRAT
0014 BIRMINGHAM 1	PRESIDENT
0015 BIRMINGHAM 2	PRESIDENT
0020 EAST BRADFORD N-1	PRESIDENT
0021 EAST BRADFORD N-2	PRESIDENT
0023 EAST BRADFORD S-1	PRESIDENT
0024 EAST BRADFORD S-2	PRESIDENT
0025 WEST BRADFORD 1	PRESIDENT
0030 WEST BRADFORD 2	PRESIDENT
0031 WEST BRADFORD 3	PRESIDENT
0032 WEST BRADFORD 4	PRESIDENT
0033 WEST BRADFORD 5	PRESIDENT
0035 EAST BRANDYWINE N-1	PRESIDENT
0036 EAST BRANDYWINE N-2	PRESIDENT
0038 EAST BRANDYWINE S	PRESIDENT
0040 WEST BRANDYWINE E	PRESIDENT
0054 CALN 4	PRESIDENT
0055 EAST CALN 1	PRESIDENT
0056 EAST CALN 2	PRESIDENT
0065 CHARLESTOWN	PRESIDENT
0145 NORTH COVENTRY EAST	PRESIDENT
0156 NORTH COVENTRY W-2	PRESIDENT
0180 E DOWNINGTOWN W	PRESIDENT
0190 W DOWNINGTOWN S	PRESIDENT
0195 EASTTOWN 1	PRESIDENT
0198 EASTTOWN 2	PRESIDENT
0201 EASTTOWN 3	PRESIDENT
0204 EASTTOWN 4	PRESIDENT
0207 EASTTOWN 5	PRESIDENT
0210 EASTTOWN 6	PRESIDENT
0213 EASTTOWN 7	PRESIDENT
0215 ELK	PRESIDENT
0220 ELVERSON	PRESIDENT
0225 EAST FALLOWFIELD E	PRESIDENT
0240 FRANKLIN	PRESIDENT
0243 EAST GOSHEN 1	PRESIDENT
0244 EAST GOSHEN 2	PRESIDENT
0245 EAST GOSHEN 3	PRESIDENT
0246 EAST GOSHEN 4	PRESIDENT
0247 EAST GOSHEN 5	PRESIDENT
0248 EAST GOSHEN 6	PRESIDENT
0249 EAST GOSHEN 7	PRESIDENT

0250 EAST GOSHEN 8	PRESIDENT
0251 EAST GOSHEN 9	PRESIDENT
0255 WEST GOSHEN N-1	PRESIDENT
0260 WEST GOSHEN N-2	PRESIDENT
0261 WEST GOSHEN N-3	PRESIDENT
0262 WEST GOSHEN N-4	PRESIDENT
0270 WEST GOSHEN M-2	PRESIDENT
0275 WEST GOSHEN S-1	PRESIDENT
0280 WEST GOSHEN S-2	PRESIDENT
0285 WEST GOSHEN S-3	PRESIDENT
0286 WEST GOSHEN S-4	PRESIDENT
0290 HIGHLAND	PRESIDENT
0305 KENNETT SQ. NORTH	PRESIDENT
0315 KENNETT SQUARE S-2	PRESIDENT
0320 KENNETT TWP-1	PRESIDENT
0325 KENNETT TWP-2	PRESIDENT
0328 KENNETT TWP 3	PRESIDENT
0329 KENNETT TWP-4	PRESIDENT
0330 LONDON BRITAIN	PRESIDENT
0335 LONDONDERRY	PRESIDENT
0340 LONDON GROVE CH	PRESIDENT
0345 LONDON GROVE S	PRESIDENT
0350 MALVERN	PRESIDENT
0355 EAST MARLBOROUGH E	PRESIDENT
0356 EAST MARLBOROUGH S	PRESIDENT
0360 EAST MARLBOROUGH W	PRESIDENT
0365 WEST MARLBOROUGH	PRESIDENT
0375 EAST NANTMEAL	PRESIDENT
0385 NEW GARDEN NORTH	PRESIDENT
0390 NEW GARDEN SOUTH-1	PRESIDENT
0391 NEW GARDEN SOUTH-2	PRESIDENT
0395 NEW LONDON	PRESIDENT
0400 NEWLIN	PRESIDENT
0450 PENN	PRESIDENT
0453 PENNSBURY N-1	PRESIDENT
0454 PENNSBURY NORTH-2	PRESIDENT
0456 PENNSBURY SOUTH-1	PRESIDENT
0457 PENNSBURY SOUTH-2	PRESIDENT
0461 PHOENIXVILLE NORTH-1	PRESIDENT
0463 PHOENIXVILLE NORTH-3	PRESIDENT

0469 PHOENIXVILLE M-3	PRESIDENT
0477 PHOENIXVILLE WEST-1	PRESIDENT
0515 EAST PIKELAND 1	PRESIDENT
0520 EAST PIKELAND 2	PRESIDENT
0521 EAST PIKELAND 3	PRESIDENT
0525 WEST PIKELAND	PRESIDENT
0530 POCOPSON	PRESIDENT
0556 SCHUYLKILL 3	PRESIDENT
0558 SCHUYLKILL 4	PRESIDENT
0580 THORNBURY 1	PRESIDENT
0581 THORNBURY 2	PRESIDENT
0585 TREDYFFRIN EAST-1	PRESIDENT
0590 TREDYFFRIN EAST-2	PRESIDENT
0595 TREDYFFRIN EAST-3	PRESIDENT
0605 TREDYFFRIN EAST-5	PRESIDENT
0614 TREDYFFRIN MID-1	PRESIDENT
0615 TREDYFFRIN MID - 2	PRESIDENT
0616 TREDYFFRIN MID-3	PRESIDENT
0618 TREDYFFRIN MID-5	PRESIDENT
0619 TREDYFFRIN MID-6	PRESIDENT
0620 TREDYFFRIN MID-7	PRESIDENT
0630 TREDYFFRIN WEST-1	PRESIDENT
0635 TREDYFFRIN WEST-2	PRESIDENT
0640 TREDYFFRIN WEST-3	PRESIDENT
0645 TREDYFFRIN WEST-4	PRESIDENT
0647 TREDYFFRIN WEST-5	PRESIDENT
0653 UWCHLAN 1	PRESIDENT
0654 UWCHLAN 2	PRESIDENT
0655 UWCHLAN 3	PRESIDENT
0656 UWCHLAN 4	PRESIDENT
0657 UWCHLAN 5	PRESIDENT
0658 UWCHLAN 6	PRESIDENT
0659 UWCHLAN 7	PRESIDENT
0660 UWCHLAN 8	PRESIDENT
0661 UWCHLAN 9	PRESIDENT
0665 UPPER UWCHLAN 1	PRESIDENT
0666 UPPER UWCHLAN 2	PRESIDENT
0667 UPPER UWCHLAN 3	PRESIDENT
0682 EAST VINCENT 3	PRESIDENT
0683 EAST VINCENT 4	PRESIDENT
0690 WEST VINCENT 1	PRESIDENT
0693 WEST VINCENT 2	PRESIDENT
0695 WALLACE	PRESIDENT
0720 WESTTOWN 1	PRESIDENT

0725 WESTTOWN 2	PRESIDENT
0730 WESTTOWN 3	PRESIDENT
0733 WESTTOWN 4	PRESIDENT
0734 WESTTOWN 5	PRESIDENT
0735 EAST WHITELAND 1	PRESIDENT
0740 EAST WHITELAND 2	PRESIDENT
0745 EAST WHITELAND 3	PRESIDENT
0750 EAST WHITELAND 4	PRESIDENT
0752 EAST WHITELAND 5	PRESIDENT
0754 EAST WHITELAND 6	PRESIDENT
0759 WEST WHITELAND 1	PRESIDENT
0760 WEST WHITELAND 2	PRESIDENT
0761 WEST WHITELAND 3	PRESIDENT
0762 WEST WHITELAND 4	PRESIDENT
0763 WEST WHITELAND 5	PRESIDENT
0764 WEST WHITELAND 6	PRESIDENT
0765 WEST WHITELAND 7	PRESIDENT
0770 WILLISTOWN NORTH-1	PRESIDENT
0775 WILLISTOWN NORTH-2	PRESIDENT
0780 WILLISTOWN NORTH-3	PRESIDENT
0785 WILLISTOWN NORTH-4	PRESIDENT
0795 WILLISTOWN NORTH-6	PRESIDENT
0800 WILLISTOWN SOUTH-1	PRESIDENT
0805 WILLISTOWN SOUTH-2	PRESIDENT
0806 WILLISTOWN SOUTH-3	PRESIDENT
0810 WEST CHESTER 1	PRESIDENT
0835 WEST CHESTER 3	PRESIDENT
0850 WEST CHESTER 6	PRESIDENT
0467 PHOENIXVILLE M-1	PRESIDENT
0010 AVONDALE	PRESIDENT
0041 WEST BRANDYWINE E-2	PRESIDENT
0053 CALN 3	PRESIDENT
0060 WEST CALN 1	PRESIDENT
0070 COATESVILLE 1	PRESIDENT
0080 COATESVILLE 2	PRESIDENT
0110 COATESVILLE 4-2	PRESIDENT
0120 COATESVILLE 5	PRESIDENT
0160 EAST COVENTRY 1	PRESIDENT
0165 EAST COVENTRY 2	PRESIDENT
0170 SOUTH COVENTRY	PRESIDENT
0230 EAST FALLOWFIELD W	PRESIDENT
0235 WEST FALLOWFIELD	PRESIDENT
0380 WEST NANTMEAL	PRESIDENT
0405 EAST NOTTINGHAM	PRESIDENT

0406 EAST NOTTINGHAM W	PRESIDENT
0415 OXFORD EAST	PRESIDENT
0435 UPPER OXFORD	PRESIDENT
0445 PARKESBURG SOUTH	PRESIDENT
0462 PHOENIXVILLE NORTH-2	PRESIDENT
0473 PHOENIXVILLE EAST-2	PRESIDENT
0550 SCHUYLKILL 1	PRESIDENT
0600 TREDYFFRIN EAST-4	PRESIDENT
0617 TREDYFFRIN MID-4	PRESIDENT
0680 EAST VINCENT 1	PRESIDENT
0700 WARWICK EAST	PRESIDENT
0710 WEST GROVE 1	PRESIDENT
0846 WEST CHESTER 5	PRESIDENT
0310 KENNETT SQUARE S-1	PRESIDENT
0005 ATGLEN	PRESIDENT
0043 WEST BRANDYWINE W	PRESIDENT
0050 CALN 2	PRESIDENT
0185 W DOWNINGTOWN N	PRESIDENT
0090 COATESVILLE 3	PRESIDENT
0100 COATESVILLE 4	PRESIDENT
0300 HONEY BROOK TWP 1	PRESIDENT
0301 HONEY BROOK TWP 2	PRESIDENT
0540 SADSBURY SOUTH	PRESIDENT
0715 WEST GROVE 2	PRESIDENT
0061 WEST CALN 2	CONGRESS 6TH DISTRICT
0140 S COATESVILLE	CONGRESS 6TH DISTRICT
0155 NORTH COVENTRY W-1	CONGRESS 6TH DISTRICT
0175 E DOWNINGTOWN E	CONGRESS 6TH DISTRICT
0265 WEST GOSHEN M-1	CONGRESS 6TH DISTRICT
0295 HONEY BROOK BORO	CONGRESS 6TH DISTRICT
0410 WEST NOTTINGHAM	CONGRESS 6TH DISTRICT
0474 PHOENIXVILLE EAST-3	CONGRESS 6TH DISTRICT
0478 PHOENIXVILLE WEST-2	CONGRESS 6TH DISTRICT
0535 SADSBURY NORTH	CONGRESS 6TH DISTRICT
0675 VALLEY SOUTH	CONGRESS 6TH DISTRICT
0681 EAST VINCENT 2	CONGRESS 6TH DISTRICT
0705 WARWICK WEST	CONGRESS 6TH DISTRICT
0790 WILLISTOWN NORTH-5	CONGRESS 6TH DISTRICT
0570 SPRING CITY 3	CONGRESS 6TH DISTRICT
0430 LOWER OXFORD WEST	CONGRESS 6TH DISTRICT
0545 WEST SADSBURY	CONGRESS 6TH DISTRICT
0565 SPRING CITY 2	CONGRESS 6TH DISTRICT
0842 WEST CHESTER 4	CONGRESS 6TH DISTRICT

0150 NORTH COVENTRY MID	REP IN THE G.A. 26TH DISTRICT
0370 MODENA	REP IN THE G.A. 74TH DISTRICT
0560 SPRING CITY 1	REP IN THE G.A. 155TH DISTRICT
0670 VALLEY N-1	REP IN THE G.A. 74TH DISTRICT
0825 WEST CHESTER 2-W	REP IN THE G.A. 156TH DISTRICT
0555 SCHUYLKILL 2	REP IN THE G.A. 157TH DISTRICT
0479 PHOENIXVILLE WEST-3	REP IN THE G.A. 157TH DISTRICT
0575 SPRING CITY 4	REP IN THE G.A. 155TH DISTRICT
0045 CALN 1	ATTORNEY GENERAL
0672 VALLEY N-3	ATTORNEY GENERAL
0820 WEST CHESTER 2-E	SENATOR IN THE G.A. 19TH DISTRICT
0440 PARKESBURG NORTH	SENATOR IN THE G.A. 19TH DISTRICT
0420 OXFORD WEST	PRESIDENT/CONGRESS 6TH DISTRICT
0468 PHOENIXVILLE M-2	CONGRESS 6TH DIS/REP IN THE G.A. 157TH DIS
0472 PHOENIXVILLE EAST-1	PRESIDENT/CONGRESS 6TH DISTRICT
0425 LOWER OXFORD E	PRESIDENT/CONGRESS 6TH DISTRICT
0671 VALLEY N-2	PRESIDENT/CONGRESS 6TH DISTRICT
0860 WEST CHESTER 7	MEMBER OF COUNCIL

Democratic Presidential Candidate Joe Biden had the highest vote total of all Democratic candidates on the ballot in 197 of 230 precincts, which is about 86% of precincts. Democratic Congress 6th District Candidate Chrissy Houlahan had the highest vote total of all Democratic candidates in 24 of 230 precincts, or 10% of precincts.

In a drastic contrast, Republican Presidential Candidate Donald Trump had the lowest vote total of all Republican candidates in 161 of 230 precincts, which equals exactly 70% of precincts in Chester County.

The following precincts showed the lowest/highest pattern for the Presidential race. These precincts gave Republican Candidate Trump the lowest amount of votes of all Republican candidates on the ballot, and gave Democratic Candidate Biden the highest amount of votes of all Democratic candidates on the ballot. Did vote swapping occur in these precincts in the Presidential race? (The precinct 467 state representative exclusion applies in the worst performing Republican information for this chart). See below:

CHESTER COUNTY PRECINCTS	2020 WORST PERFORMING REPUBLICAN	HIGHEST PERFORMING DEMOCRAT
0014 BIRMINGHAM 1	PRESIDENT	PRESIDENT
0015 BIRMINGHAM 2	PRESIDENT	PRESIDENT
0020 EAST BRADFORD N-1	PRESIDENT	PRESIDENT
0021 EAST BRADFORD N-2	PRESIDENT	PRESIDENT
0023 EAST BRADFORD S-1	PRESIDENT	PRESIDENT
0024 EAST BRADFORD S-2	PRESIDENT	PRESIDENT
0025 WEST BRADFORD 1	PRESIDENT	PRESIDENT
0030 WEST BRADFORD 2	PRESIDENT	PRESIDENT
0031 WEST BRADFORD 3	PRESIDENT	PRESIDENT
0032 WEST BRADFORD 4	PRESIDENT	PRESIDENT
0033 WEST BRADFORD 5	PRESIDENT	PRESIDENT
0035 EAST BRANDYWINE N-1	PRESIDENT	PRESIDENT
0036 EAST BRANDYWINE N-2	PRESIDENT	PRESIDENT
0038 EAST BRANDYWINE S	PRESIDENT	PRESIDENT
0040 WEST BRANDYWINE E	PRESIDENT	PRESIDENT
0054 CALN 4	PRESIDENT	PRESIDENT
0055 EAST CALN 1	PRESIDENT	PRESIDENT
0056 EAST CALN 2	PRESIDENT	PRESIDENT
0065 CHARLESTOWN	PRESIDENT	PRESIDENT

0145 NORTH COVENTRY EAST	PRESIDENT	PRESIDENT
0156 NORTH COVENTRY W-2	PRESIDENT	PRESIDENT
0180 E DOWNINGTOWN W	PRESIDENT	PRESIDENT
0190 W DOWNINGTOWN S	PRESIDENT	PRESIDENT
0195 EASTTOWN 1	PRESIDENT	PRESIDENT
0198 EASTTOWN 2	PRESIDENT	PRESIDENT
0201 EASTTOWN 3	PRESIDENT	PRESIDENT
0204 EASTTOWN 4	PRESIDENT	PRESIDENT
0207 EASTTOWN 5	PRESIDENT	PRESIDENT
0210 EASTTOWN 6	PRESIDENT	PRESIDENT
0213 EASTTOWN 7	PRESIDENT	PRESIDENT
0215 ELK	PRESIDENT	PRESIDENT
0220 ELVERSON	PRESIDENT	PRESIDENT
0225 EAST FALLOWFIELD E	PRESIDENT	PRESIDENT
0240 FRANKLIN	PRESIDENT	PRESIDENT
0243 EAST GOSHEN 1	PRESIDENT	PRESIDENT
0244 EAST GOSHEN 2	PRESIDENT	PRESIDENT
0245 EAST GOSHEN 3	PRESIDENT	PRESIDENT
0246 EAST GOSHEN 4	PRESIDENT	PRESIDENT
0247 EAST GOSHEN 5	PRESIDENT	PRESIDENT
0248 EAST GOSHEN 6	PRESIDENT	PRESIDENT
0249 EAST GOSHEN 7	PRESIDENT	PRESIDENT
0250 EAST GOSHEN 8	PRESIDENT	PRESIDENT
0251 EAST GOSHEN 9	PRESIDENT	PRESIDENT
0255 WEST GOSHEN N-1	PRESIDENT	PRESIDENT
0260 WEST GOSHEN N-2	PRESIDENT	PRESIDENT
0261 WEST GOSHEN N-3	PRESIDENT	PRESIDENT
0262 WEST GOSHEN N-4	PRESIDENT	PRESIDENT
0270 WEST GOSHEN M-2	PRESIDENT	PRESIDENT
0275 WEST GOSHEN S-1	PRESIDENT	PRESIDENT
0280 WEST GOSHEN S-2	PRESIDENT	PRESIDENT
0285 WEST GOSHEN S-3	PRESIDENT	PRESIDENT
0286 WEST GOSHEN S-4	PRESIDENT	PRESIDENT
0290 HIGHLAND	PRESIDENT	PRESIDENT
0305 KENNETT SQ. NORTH	PRESIDENT	PRESIDENT
0315 KENNETT SQUARE S-2	PRESIDENT	PRESIDENT
0320 KENNETT TWP-1	PRESIDENT	PRESIDENT
0325 KENNETT TWP-2	PRESIDENT	PRESIDENT
0328 KENNETT TWP 3	PRESIDENT	PRESIDENT
0329 KENNETT TWP-4	PRESIDENT	PRESIDENT
0330 LONDON BRITAIN	PRESIDENT	PRESIDENT
0335 LONDONDERRY	PRESIDENT	PRESIDENT
0340 LONDON GROVE CH	PRESIDENT	PRESIDENT
0345 LONDON GROVE S	PRESIDENT	PRESIDENT
0350 MALVERN	PRESIDENT	PRESIDENT
0355 EAST MARLBOROUGH E	PRESIDENT	PRESIDENT
0356 EAST MARLBOROUGH S	PRESIDENT	PRESIDENT
0360 EAST MARLBOROUGH W	PRESIDENT	PRESIDENT
0365 WEST MARLBOROUGH	PRESIDENT	PRESIDENT
0375 EAST NANTMEAL	PRESIDENT	PRESIDENT
0385 NEW GARDEN NORTH	PRESIDENT	PRESIDENT
0390 NEW GARDEN SOUTH-1	PRESIDENT	PRESIDENT
0391 NEW GARDEN SOUTH-2	PRESIDENT	PRESIDENT
0395 NEW LONDON	PRESIDENT	PRESIDENT
0400 NEWLIN	PRESIDENT	PRESIDENT
0450 PENN	PRESIDENT	PRESIDENT
0453 PENNSBURY N-1	PRESIDENT	PRESIDENT
0454 PENNSBURY NORTH-2	PRESIDENT	PRESIDENT
0456 PENNSBURY SOUTH-1	PRESIDENT	PRESIDENT
0457 PENNSBURY SOUTH-2	PRESIDENT	PRESIDENT
0461 PHOENIXVILLE NORTH-1	PRESIDENT	PRESIDENT
0463 PHOENIXVILLE NORTH-3	PRESIDENT	PRESIDENT

0469 PHOENIXVILLE M-3	PRESIDENT	PRESIDENT
0477 PHOENIXVILLE WEST-1	PRESIDENT	PRESIDENT
0515 EAST PIKELAND 1	PRESIDENT	PRESIDENT
0520 EAST PIKELAND 2	PRESIDENT	PRESIDENT
0521 EAST PIKELAND 3	PRESIDENT	PRESIDENT
0525 WEST PIKELAND	PRESIDENT	PRESIDENT
0530 POCOPSON	PRESIDENT	PRESIDENT
0556 SCHUYLKILL 3	PRESIDENT	PRESIDENT
0558 SCHUYLKILL 4	PRESIDENT	PRESIDENT
0580 THORNBURY 1	PRESIDENT	PRESIDENT
0581 THORNBURY 2	PRESIDENT	PRESIDENT
0585 TREDYFFRIN EAST-1	PRESIDENT	PRESIDENT
0590 TREDYFFRIN EAST-2	PRESIDENT	PRESIDENT
0595 TREDYFFRIN EAST-3	PRESIDENT	PRESIDENT
0605 TREDYFFRIN EAST-5	PRESIDENT	PRESIDENT
0614 TREDYFFRIN MID-1	PRESIDENT	PRESIDENT
0615 TREDYFFRIN MID - 2	PRESIDENT	PRESIDENT
0616 TREDYFFRIN MID-3	PRESIDENT	PRESIDENT
0618 TREDYFFRIN MID-5	PRESIDENT	PRESIDENT
0619 TREDYFFRIN MID-6	PRESIDENT	PRESIDENT
0620 TREDYFFRIN MID-7	PRESIDENT	PRESIDENT
0630 TREDYFFRIN WEST-1	PRESIDENT	PRESIDENT
0635 TREDYFFRIN WEST-2	PRESIDENT	PRESIDENT
0640 TREDYFFRIN WEST-3	PRESIDENT	PRESIDENT
0645 TREDYFFRIN WEST-4	PRESIDENT	PRESIDENT
0647 TREDYFFRIN WEST-5	PRESIDENT	PRESIDENT
0653 UWCHLAN 1	PRESIDENT	PRESIDENT
0654 UWCHLAN 2	PRESIDENT	PRESIDENT
0655 UWCHLAN 3	PRESIDENT	PRESIDENT
0656 UWCHLAN 4	PRESIDENT	PRESIDENT
0657 UWCHLAN 5	PRESIDENT	PRESIDENT
0658 UWCHLAN 6	PRESIDENT	PRESIDENT
0659 UWCHLAN 7	PRESIDENT	PRESIDENT
0660 UWCHLAN 8	PRESIDENT	PRESIDENT
0661 UWCHLAN 9	PRESIDENT	PRESIDENT
0665 UPPER UWCHLAN 1	PRESIDENT	PRESIDENT
0666 UPPER UWCHLAN 2	PRESIDENT	PRESIDENT
0667 UPPER UWCHLAN 3	PRESIDENT	PRESIDENT
0682 EAST VINCENT 3	PRESIDENT	PRESIDENT
0683 EAST VINCENT 4	PRESIDENT	PRESIDENT
0690 WEST VINCENT 1	PRESIDENT	PRESIDENT
0693 WEST VINCENT 2	PRESIDENT	PRESIDENT
0695 WALLACE	PRESIDENT	PRESIDENT
0720 WESTTOWN 1	PRESIDENT	PRESIDENT
0725 WESTTOWN 2	PRESIDENT	PRESIDENT
0730 WESTTOWN 3	PRESIDENT	PRESIDENT
0733 WESTTOWN 4	PRESIDENT	PRESIDENT
0734 WESTTOWN 5	PRESIDENT	PRESIDENT
0735 EAST WHITELAND 1	PRESIDENT	PRESIDENT
0740 EAST WHITELAND 2	PRESIDENT	PRESIDENT
0745 EAST WHITELAND 3	PRESIDENT	PRESIDENT
0750 EAST WHITELAND 4	PRESIDENT	PRESIDENT
0752 EAST WHITELAND 5	PRESIDENT	PRESIDENT
0754 EAST WHITELAND 6	PRESIDENT	PRESIDENT
0759 WEST WHITELAND 1	PRESIDENT	PRESIDENT
0760 WEST WHITELAND 2	PRESIDENT	PRESIDENT
0761 WEST WHITELAND 3	PRESIDENT	PRESIDENT
0762 WEST WHITELAND 4	PRESIDENT	PRESIDENT
0763 WEST WHITELAND 5	PRESIDENT	PRESIDENT
0764 WEST WHITELAND 6	PRESIDENT	PRESIDENT
0765 WEST WHITELAND 7	PRESIDENT	PRESIDENT

0770 WILLISTOWN NORTH-1	PRESIDENT	PRESIDENT
0775 WILLISTOWN NORTH-2	PRESIDENT	PRESIDENT
0780 WILLISTOWN NORTH-3	PRESIDENT	PRESIDENT
0785 WILLISTOWN NORTH-4	PRESIDENT	PRESIDENT
0795 WILLISTOWN NORTH-6	PRESIDENT	PRESIDENT
0800 WILLISTOWN SOUTH-1	PRESIDENT	PRESIDENT
0805 WILLISTOWN SOUTH-2	PRESIDENT	PRESIDENT
0806 WILLISTOWN SOUTH-3	PRESIDENT	PRESIDENT
0810 WEST CHESTER 1	PRESIDENT	PRESIDENT
0835 WEST CHESTER 3	PRESIDENT	PRESIDENT
0850 WEST CHESTER 6	PRESIDENT	PRESIDENT
0467 PHOENIXVILLE M-1	PRESIDENT	PRESIDENT
0100 COATESVILLE 4	PRESIDENT, AUDITOR GENERAL	PRESIDENT
0300 HONEY BROOK TWP 1	PRESIDENT, CONGRESS 6TH DISTRICT	PRESIDENT
0472 PHOENIXVILLE EAST-1	PRESIDENT	PRESIDENT/CONGRESS 6TH DISTRICT

From the above chart, we see 157 of 230 precincts have the lowest/highest pattern. This is 68% of all precincts. How do you explain over 2/3 of all Chester County precincts having this pattern?

In 2020, ironically, the exact same number of precincts in the “Election Day” votes experienced the lowest/highest pattern for the presidential race as in 2016. A total of **118** of 230 precincts (51.3%) experienced the pattern. This is the same number of precincts that were affected by the pattern in 2016 in the total votes. See the chart below showing the 118 precincts having the lowest/highest pattern affect the Presidential race in Chester County:

<u>CHESTER COUNTY PRECINCTS</u>	<u>2020 ELECTION DAY WORST PERFORMING REPUBLICAN</u>	<u>2020 ELECTION DAY HIGHEST PERFORMING DEMOCRAT</u>
0600 TREDYFFRIN EAST-4	PRESIDENT	PRESIDENT
0617 TREDYFFRIN MID-4	PRESIDENT	PRESIDENT
0710 WEST GROVE 1	PRESIDENT	PRESIDENT
0014 BIRMINGHAM 1	PRESIDENT	PRESIDENT
0015 BIRMINGHAM 2	PRESIDENT	PRESIDENT
0020 EAST BRADFORD N-1	PRESIDENT	PRESIDENT
0023 EAST BRADFORD S-1	PRESIDENT	PRESIDENT
0024 EAST BRADFORD S-2	PRESIDENT	PRESIDENT
0025 WEST BRADFORD 1	PRESIDENT	PRESIDENT
0030 WEST BRADFORD 2	PRESIDENT	PRESIDENT
0031 WEST BRADFORD 3	PRESIDENT	PRESIDENT
0035 EAST BRANDYWINE N-1	PRESIDENT	PRESIDENT
0036 EAST BRANDYWINE N-2	PRESIDENT	PRESIDENT
0038 EAST BRANDYWINE S	PRESIDENT	PRESIDENT
0055 EAST CALN 1	PRESIDENT	PRESIDENT
0056 EAST CALN 2	PRESIDENT	PRESIDENT
0065 CHARLESTOWN	PRESIDENT	PRESIDENT
0195 EASTTOWN 1	PRESIDENT	PRESIDENT
0198 EASTTOWN 2	PRESIDENT	PRESIDENT
0201 EASTTOWN 3	PRESIDENT	PRESIDENT
0204 EASTTOWN 4	PRESIDENT	PRESIDENT
0207 EASTTOWN 5	PRESIDENT	PRESIDENT
0210 EASTTOWN 6	PRESIDENT	PRESIDENT
0213 EASTTOWN 7	PRESIDENT	PRESIDENT
0215 ELK	PRESIDENT	PRESIDENT
0240 FRANKLIN	PRESIDENT	PRESIDENT
0243 EAST GOSHEN 1	PRESIDENT	PRESIDENT
0244 EAST GOSHEN 2	PRESIDENT	PRESIDENT
0245 EAST GOSHEN 3	PRESIDENT	PRESIDENT
0247 EAST GOSHEN 5	PRESIDENT	PRESIDENT
0248 EAST GOSHEN 6	PRESIDENT	PRESIDENT
0249 EAST GOSHEN 7	PRESIDENT	PRESIDENT
0250 EAST GOSHEN 8	PRESIDENT	PRESIDENT
0255 WEST GOSHEN N-1	PRESIDENT	PRESIDENT
0260 WEST GOSHEN N-2	PRESIDENT	PRESIDENT
0262 WEST GOSHEN N-4	PRESIDENT	PRESIDENT
0285 WEST GOSHEN S-3	PRESIDENT	PRESIDENT
0286 WEST GOSHEN S-4	PRESIDENT	PRESIDENT

0305 KENNETT SQ. NORTH	PRESIDENT	PRESIDENT
0320 KENNETT TWP-1	PRESIDENT	PRESIDENT
0325 KENNETT TWP-2	PRESIDENT	PRESIDENT
0328 KENNETT TWP 3	PRESIDENT	PRESIDENT, CONGRESS 6TH
0335 LONDONDERRY	PRESIDENT	PRESIDENT, CONGRESS 6TH
0340 LONDON GROVE CH	PRESIDENT	PRESIDENT
0345 LONDON GROVE S	PRESIDENT	PRESIDENT
0350 MALVERN	PRESIDENT	PRESIDENT
0355 EAST MARLBOROUGH E	PRESIDENT	PRESIDENT
0356 EAST MARLBOROUGH S	PRESIDENT	PRESIDENT
0360 EAST MARLBOROUGH W	PRESIDENT	PRESIDENT
0365 WEST MARLBOROUGH	PRESIDENT	PRESIDENT
0385 NEW GARDEN NORTH	PRESIDENT	PRESIDENT
0390 NEW GARDEN SOUTH-1	PRESIDENT	PRESIDENT
0391 NEW GARDEN SOUTH-2	PRESIDENT	PRESIDENT
0395 NEW LONDON	PRESIDENT	PRESIDENT
0400 NEWLIN	PRESIDENT	PRESIDENT
0453 PENNSBURY N-1	PRESIDENT	PRESIDENT
0454 PENNSBURY NORTH-2	PRESIDENT	PRESIDENT
0457 PENNSBURY SOUTH-2	PRESIDENT	PRESIDENT
0461 PHOENIXVILLE NORTH-1	PRESIDENT	PRESIDENT
0469 PHOENIXVILLE M-3	PRESIDENT	PRESIDENT
0477 PHOENIXVILLE WEST-1	PRESIDENT	PRESIDENT
0515 EAST PIKELAND 1	PRESIDENT	PRESIDENT
0520 EAST PIKELAND 2	PRESIDENT	PRESIDENT
0525 WEST PIKELAND	PRESIDENT	PRESIDENT
0530 POCOPSON	PRESIDENT	PRESIDENT
0556 SCHUYLKILL 3	PRESIDENT	PRESIDENT
0580 THORNBURY 1	PRESIDENT	PRESIDENT
0581 THORNBURY 2	PRESIDENT	PRESIDENT
0585 TREDYFFRIN EAST-1	PRESIDENT	PRESIDENT
0590 TREDYFFRIN EAST-2	PRESIDENT	PRESIDENT
0595 TREDYFFRIN EAST-3	PRESIDENT	PRESIDENT
0605 TREDYFFRIN EAST-5	PRESIDENT	PRESIDENT
0614 TREDYFFRIN MID-1	PRESIDENT	PRESIDENT
0615 TREDYFFRIN MID - 2	PRESIDENT	PRESIDENT
0616 TREDYFFRIN MID-3	PRESIDENT	PRESIDENT
0618 TREDYFFRIN MID-5	PRESIDENT	PRESIDENT
0619 TREDYFFRIN MID-6	PRESIDENT	PRESIDENT
0620 TREDYFFRIN MID-7	PRESIDENT	PRESIDENT
0630 TREDYFFRIN WEST-1	PRESIDENT	PRESIDENT
0635 TREDYFFRIN WEST-2	PRESIDENT	PRESIDENT
0640 TREDYFFRIN WEST-3	PRESIDENT	PRESIDENT
0645 TREDYFFRIN WEST-4	PRESIDENT	PRESIDENT
0647 TREDYFFRIN WEST-5	PRESIDENT	PRESIDENT
0654 UWCHLAN 2	PRESIDENT	PRESIDENT
0656 UWCHLAN 4	PRESIDENT	PRESIDENT
0657 UWCHLAN 5	PRESIDENT	PRESIDENT
0658 UWCHLAN 6	PRESIDENT	PRESIDENT
0659 UWCHLAN 7	PRESIDENT	PRESIDENT
0660 UWCHLAN 8	PRESIDENT	PRESIDENT
0665 UPPER UWCHLAN 1	PRESIDENT	PRESIDENT
0682 EAST VINCENT 3	PRESIDENT	PRESIDENT, REP G.A. 26TH DIS
0683 EAST VINCENT 4	PRESIDENT	PRESIDENT
0690 WEST VINCENT 1	PRESIDENT	PRESIDENT
0693 WEST VINCENT 2	PRESIDENT	PRESIDENT
0695 WALLACE	PRESIDENT	PRESIDENT
0720 WESTTOWN 1	PRESIDENT	PRESIDENT
0730 WESTTOWN 3	PRESIDENT	PRESIDENT
0733 WESTTOWN 4	PRESIDENT	PRESIDENT
0734 WESTTOWN 5	PRESIDENT	PRESIDENT
0735 EAST WHITELAND 1	PRESIDENT	PRESIDENT
0740 EAST WHITELAND 2	PRESIDENT	PRESIDENT
0754 EAST WHITELAND 6	PRESIDENT	PRESIDENT

0759 WEST WHITELAND 1	PRESIDENT	PRESIDENT
0760 WEST WHITELAND 2	PRESIDENT	PRESIDENT
0763 WEST WHITELAND 5	PRESIDENT	PRESIDENT
0770 WILLISTOWN NORTH-1	PRESIDENT	PRESIDENT
0775 WILLISTOWN NORTH-2	PRESIDENT	PRESIDENT
0780 WILLISTOWN NORTH-3	PRESIDENT	PRESIDENT
0785 WILLISTOWN NORTH-4	PRESIDENT	PRESIDENT
0795 WILLISTOWN NORTH-6	PRESIDENT	PRESIDENT
0800 WILLISTOWN SOUTH-1	PRESIDENT	PRESIDENT
0805 WILLISTOWN SOUTH-2	PRESIDENT	PRESIDENT
0806 WILLISTOWN SOUTH-3	PRESIDENT	PRESIDENT
0810 WEST CHESTER 1	PRESIDENT	PRESIDENT
0835 WEST CHESTER 3	PRESIDENT	PRESIDENT
0100 COATESVILLE 4	PRESIDENT	PRESIDENT
0750 EAST WHITELAND 4	PRESIDENT, ATTORNEY GENERAL	PRESIDENT
0666 UPPER UWCHLAN 2	PRESIDENT, ATTORNEY GENERAL	PRESIDENT

The lowest/highest pattern appeared in the mail-in votes for the Presidential race in 2020 in 194/230 precincts (84%). Were votes swapped off of Trump and put onto Biden in the mail-in votes from these precincts? See the chart below to view the 194 precincts affected:

CHESTER COUNTY PRECINCTS	2020 MIB WORST PERFORMING REPUBLICAN	2020 MIB HIGHEST PERFORMING DEMOCRAT
0041 WEST BRANDYWINE E-2	PRESIDENT	PRESIDENT
0053 CALN 3	PRESIDENT	PRESIDENT
0060 WEST CALN 1	PRESIDENT	PRESIDENT
0150 NORTH COVENTRY MID	PRESIDENT	PRESIDENT
0160 EAST COVENTRY 1	PRESIDENT	PRESIDENT
0165 EAST COVENTRY 2	PRESIDENT	PRESIDENT
0170 SOUTH COVENTRY	PRESIDENT	PRESIDENT
0235 WEST FALLOWFIELD	PRESIDENT	PRESIDENT
0295 HONEY BROOK BORO	PRESIDENT	PRESIDENT
0310 KENNETT SQUARE S-1	PRESIDENT	PRESIDENT
0380 WEST NANTMEAL	PRESIDENT	PRESIDENT
0405 EAST NOTTINGHAM	PRESIDENT	PRESIDENT
0406 EAST NOTTINGHAM W	PRESIDENT	PRESIDENT
0420 OXFORD WEST	PRESIDENT	PRESIDENT
0435 UPPER OXFORD	PRESIDENT	PRESIDENT
0445 PARKESBURG SOUTH	PRESIDENT	PRESIDENT
0462 PHOENIXVILLE NORTH-2	PRESIDENT	PRESIDENT
0473 PHOENIXVILLE EAST-2	PRESIDENT	PRESIDENT
0478 PHOENIXVILLE WEST-2	PRESIDENT	PRESIDENT, CONGRESS 6TH
0550 SCHUYLKILL 1	PRESIDENT	PRESIDENT
0600 TREDYFFRIN EAST-4	PRESIDENT	PRESIDENT
0617 TREDYFFRIN MID-4	PRESIDENT	PRESIDENT
0675 VALLEY SOUTH	PRESIDENT	PRESIDENT
0680 EAST VINCENT 1	PRESIDENT	PRESIDENT
0700 WARWICK EAST	PRESIDENT	PRESIDENT
0705 WARWICK WEST	PRESIDENT	PRESIDENT
0710 WEST GROVE 1	PRESIDENT	PRESIDENT
0846 WEST CHESTER 5	PRESIDENT	PRESIDENT
0014 BIRMINGHAM 1	PRESIDENT	PRESIDENT
0015 BIRMINGHAM 2	PRESIDENT	PRESIDENT
0020 EAST BRADFORD N-1	PRESIDENT	PRESIDENT
0021 EAST BRADFORD N-2	PRESIDENT	PRESIDENT
0023 EAST BRADFORD S-1	PRESIDENT	PRESIDENT
0024 EAST BRADFORD S-2	PRESIDENT	PRESIDENT
0025 WEST BRADFORD 1	PRESIDENT	PRESIDENT
0030 WEST BRADFORD 2	PRESIDENT	PRESIDENT
0031 WEST BRADFORD 3	PRESIDENT	PRESIDENT
0032 WEST BRADFORD 4	PRESIDENT	PRESIDENT
0033 WEST BRADFORD 5	PRESIDENT	PRESIDENT

0035 EAST BRANDYWINE N-1	PRESIDENT	PRESIDENT
0036 EAST BRANDYWINE N-2	PRESIDENT	PRESIDENT
0038 EAST BRANDYWINE S	PRESIDENT	PRESIDENT
0040 WEST BRANDYWINE E	PRESIDENT	PRESIDENT
0054 CALN 4	PRESIDENT	PRESIDENT
0055 EAST CALN 1	PRESIDENT	PRESIDENT
0056 EAST CALN 2	PRESIDENT	PRESIDENT
0065 CHARLESTOWN	PRESIDENT	PRESIDENT
0156 NORTH COVENTRY W-2	PRESIDENT	PRESIDENT
0180 E DOWNINGTOWN W	PRESIDENT	PRESIDENT
0190 W DOWNINGTOWN S	PRESIDENT	PRESIDENT
0195 EASTTOWN 1	PRESIDENT	PRESIDENT
0198 EASTTOWN 2	PRESIDENT	PRESIDENT
0201 EASTTOWN 3	PRESIDENT	PRESIDENT
0204 EASTTOWN 4	PRESIDENT	PRESIDENT
0207 EASTTOWN 5	PRESIDENT	PRESIDENT
0210 EASTTOWN 6	PRESIDENT	PRESIDENT
0213 EASTTOWN 7	PRESIDENT	PRESIDENT
0215 ELK	PRESIDENT	PRESIDENT
0220 ELVERSON	PRESIDENT	PRESIDENT
0225 EAST FALLOWFIELD E	PRESIDENT	PRESIDENT
0240 FRANKLIN	PRESIDENT	PRESIDENT
0243 EAST GOSHEN 1	PRESIDENT	PRESIDENT
0244 EAST GOSHEN 2	PRESIDENT	PRESIDENT
0245 EAST GOSHEN 3	PRESIDENT	PRESIDENT
0246 EAST GOSHEN 4	PRESIDENT	PRESIDENT
0247 EAST GOSHEN 5	PRESIDENT	PRESIDENT
0248 EAST GOSHEN 6	PRESIDENT	PRESIDENT
0249 EAST GOSHEN 7	PRESIDENT	PRESIDENT
0250 EAST GOSHEN 8	PRESIDENT	PRESIDENT
0251 EAST GOSHEN 9	PRESIDENT	PRESIDENT
0255 WEST GOSHEN N-1	PRESIDENT	PRESIDENT
0260 WEST GOSHEN N-2	PRESIDENT	PRESIDENT
0261 WEST GOSHEN N-3	PRESIDENT	PRESIDENT
0262 WEST GOSHEN N-4	PRESIDENT	PRESIDENT
0270 WEST GOSHEN M-2	PRESIDENT	PRESIDENT
0275 WEST GOSHEN S-1	PRESIDENT	PRESIDENT
0280 WEST GOSHEN S-2	PRESIDENT	PRESIDENT
0285 WEST GOSHEN S-3	PRESIDENT	PRESIDENT
0286 WEST GOSHEN S-4	PRESIDENT	PRESIDENT
0290 HIGHLAND	PRESIDENT	PRESIDENT
0305 KENNETT SQ. NORTH	PRESIDENT	PRESIDENT
0315 KENNETT SQUARE S-2	PRESIDENT	PRESIDENT
0320 KENNETT TWP-1	PRESIDENT	PRESIDENT
0325 KENNETT TWP-2	PRESIDENT	PRESIDENT
0328 KENNETT TWP 3	PRESIDENT	PRESIDENT
0329 KENNETT TWP-4	PRESIDENT	PRESIDENT
0330 LONDON BRITAIN	PRESIDENT	PRESIDENT
0335 LONDONDERRY	PRESIDENT	PRESIDENT
0340 LONDON GROVE CH	PRESIDENT	PRESIDENT
0345 LONDON GROVE S	PRESIDENT	PRESIDENT
0350 MALVERN	PRESIDENT	PRESIDENT
0355 EAST MARLBOROUGH E	PRESIDENT	PRESIDENT
0356 EAST MARLBOROUGH S	PRESIDENT	PRESIDENT
0360 EAST MARLBOROUGH W	PRESIDENT	PRESIDENT
0365 WEST MARLBOROUGH	PRESIDENT	PRESIDENT
0375 EAST NANTMEAL	PRESIDENT	PRESIDENT
0385 NEW GARDEN NORTH	PRESIDENT	PRESIDENT
0390 NEW GARDEN SOUTH-1	PRESIDENT	PRESIDENT
0391 NEW GARDEN SOUTH-2	PRESIDENT	PRESIDENT
0395 NEW LONDON	PRESIDENT	PRESIDENT
0400 NEWLIN	PRESIDENT	PRESIDENT
0450 PENN	PRESIDENT	PRESIDENT
0453 PENNSBURY N-1	PRESIDENT	PRESIDENT
0454 PENNSBURY NORTH-2	PRESIDENT	PRESIDENT

0456 PENNSBURY SOUTH-1	PRESIDENT	PRESIDENT
0457 PENNSBURY SOUTH-2	PRESIDENT	PRESIDENT
0461 PHOENIXVILLE NORTH-1	PRESIDENT	PRESIDENT
0463 PHOENIXVILLE NORTH-3	PRESIDENT	PRESIDENT
0469 PHOENIXVILLE M-3	PRESIDENT	PRESIDENT
0472 PHOENIXVILLE EAST-1	PRESIDENT	PRESIDENT
0477 PHOENIXVILLE WEST-1	PRESIDENT	PRESIDENT
0515 EAST PIKELAND 1	PRESIDENT	PRESIDENT
0520 EAST PIKELAND 2	PRESIDENT	PRESIDENT
0521 EAST PIKELAND 3	PRESIDENT	PRESIDENT
0525 WEST PIKELAND	PRESIDENT	PRESIDENT
0530 POCOPSON	PRESIDENT	PRESIDENT
0555 SCHUYLKILL 2	PRESIDENT	PRESIDENT, REP G.A. 157TH DIS
0556 SCHUYLKILL 3	PRESIDENT	PRESIDENT
0558 SCHUYLKILL 4	PRESIDENT	PRESIDENT
0580 THORNBURY 1	PRESIDENT	PRESIDENT
0581 THORNBURY 2	PRESIDENT	PRESIDENT
0585 TREDYFFRIN EAST-1	PRESIDENT	PRESIDENT
0590 TREDYFFRIN EAST-2	PRESIDENT	PRESIDENT
0595 TREDYFFRIN EAST-3	PRESIDENT	PRESIDENT
0605 TREDYFFRIN EAST-5	PRESIDENT	PRESIDENT
0614 TREDYFFRIN MID-1	PRESIDENT	PRESIDENT
0615 TREDYFFRIN MID - 2	PRESIDENT	PRESIDENT
0616 TREDYFFRIN MID-3	PRESIDENT	PRESIDENT
0618 TREDYFFRIN MID-5	PRESIDENT	PRESIDENT
0619 TREDYFFRIN MID-6	PRESIDENT	PRESIDENT
0620 TREDYFFRIN MID-7	PRESIDENT	PRESIDENT
0630 TREDYFFRIN WEST-1	PRESIDENT	PRESIDENT
0635 TREDYFFRIN WEST-2	PRESIDENT	PRESIDENT
0640 TREDYFFRIN WEST-3	PRESIDENT	PRESIDENT
0645 TREDYFFRIN WEST-4	PRESIDENT	PRESIDENT
0647 TREDYFFRIN WEST-5	PRESIDENT	PRESIDENT
0653 UWCHLAN 1	PRESIDENT	PRESIDENT
0654 UWCHLAN 2	PRESIDENT	PRESIDENT
0655 UWCHLAN 3	PRESIDENT	PRESIDENT
0656 UWCHLAN 4	PRESIDENT	PRESIDENT
0657 UWCHLAN 5	PRESIDENT	PRESIDENT
0658 UWCHLAN 6	PRESIDENT	PRESIDENT
0659 UWCHLAN 7	PRESIDENT	PRESIDENT
0660 UWCHLAN 8	PRESIDENT	PRESIDENT
0661 UWCHLAN 9	PRESIDENT	PRESIDENT
0665 UPPER UWCHLAN 1	PRESIDENT	PRESIDENT
0666 UPPER UWCHLAN 2	PRESIDENT	PRESIDENT
0667 UPPER UWCHLAN 3	PRESIDENT	PRESIDENT
0682 EAST VINCENT 3	PRESIDENT	PRESIDENT
0683 EAST VINCENT 4	PRESIDENT	PRESIDENT
0690 WEST VINCENT 1	PRESIDENT	PRESIDENT
0693 WEST VINCENT 2	PRESIDENT	PRESIDENT
0695 WALLACE	PRESIDENT	PRESIDENT
0720 WESTTOWN 1	PRESIDENT	PRESIDENT
0725 WESTTOWN 2	PRESIDENT	PRESIDENT
0730 WESTTOWN 3	PRESIDENT	PRESIDENT
0733 WESTTOWN 4	PRESIDENT	PRESIDENT
0734 WESTTOWN 5	PRESIDENT	PRESIDENT
0735 EAST WHITELAND 1	PRESIDENT	PRESIDENT
0740 EAST WHITELAND 2	PRESIDENT	PRESIDENT
0745 EAST WHITELAND 3	PRESIDENT	PRESIDENT
0750 EAST WHITELAND 4	PRESIDENT	PRESIDENT
0752 EAST WHITELAND 5	PRESIDENT	PRESIDENT
0754 EAST WHITELAND 6	PRESIDENT	PRESIDENT
0759 WEST WHITELAND 1	PRESIDENT	PRESIDENT
0760 WEST WHITELAND 2	PRESIDENT	PRESIDENT
0761 WEST WHITELAND 3	PRESIDENT	PRESIDENT
0762 WEST WHITELAND 4	PRESIDENT	PRESIDENT
0763 WEST WHITELAND 5	PRESIDENT	PRESIDENT

0764 WEST WHITELAND 6	PRESIDENT	PRESIDENT
0765 WEST WHITELAND 7	PRESIDENT	PRESIDENT
0770 WILLISTOWN NORTH-1	PRESIDENT	PRESIDENT
0775 WILLISTOWN NORTH-2	PRESIDENT	PRESIDENT
0780 WILLISTOWN NORTH-3	PRESIDENT	PRESIDENT
0785 WILLISTOWN NORTH-4	PRESIDENT	PRESIDENT
0790 WILLISTOWN NORTH-5	PRESIDENT	PRESIDENT
0795 WILLISTOWN NORTH-6	PRESIDENT	PRESIDENT
0800 WILLISTOWN SOUTH-1	PRESIDENT	PRESIDENT
0805 WILLISTOWN SOUTH-2	PRESIDENT	PRESIDENT
0806 WILLISTOWN SOUTH-3	PRESIDENT	PRESIDENT
0810 WEST CHESTER 1	PRESIDENT	PRESIDENT
0835 WEST CHESTER 3	PRESIDENT	PRESIDENT
0850 WEST CHESTER 6	PRESIDENT	PRESIDENT
0043 WEST BRANDYWINE W	PRESIDENT	PRESIDENT
0050 CALN 2	PRESIDENT	PRESIDENT
0185 W DOWNINGTOWN N	PRESIDENT	PRESIDENT
0570 SPRING CITY 3	PRESIDENT	PRESIDENT, CONGRESS 6TH
0301 HONEY BROOK TWP 2	PRESIDENT	PRESIDENT
0430 LOWER OXFORD WEST	PRESIDENT	PRESIDENT
0715 WEST GROVE 2	PRESIDENT	PRESIDENT
0842 WEST CHESTER 4	PRESIDENT	PRESIDENT
0070 COATESVILLE 1	PRESIDENT, ATTORNEY GENERAL	PRESIDENT, CONGRESS 6TH
0145 NORTH COVENTRY EAST	PRESIDENT, CONGRESS 6TH DISTRICT	PRESIDENT, CONGRESS 6TH
0370 MODENA	PRESIDENT, AUDITOR GEN, STATE TREAS, REP 74TH DIS	PRESIDENT, REP G.A. 157TH DIS

It is clear to see the mail-in votes have patterns mainly for the Presidential race. Why would Republicans submitting mail-in ballots in 194 of 230 precincts vote for all the other Republican candidates, yet [split their ticket](#) and not vote for Trump?

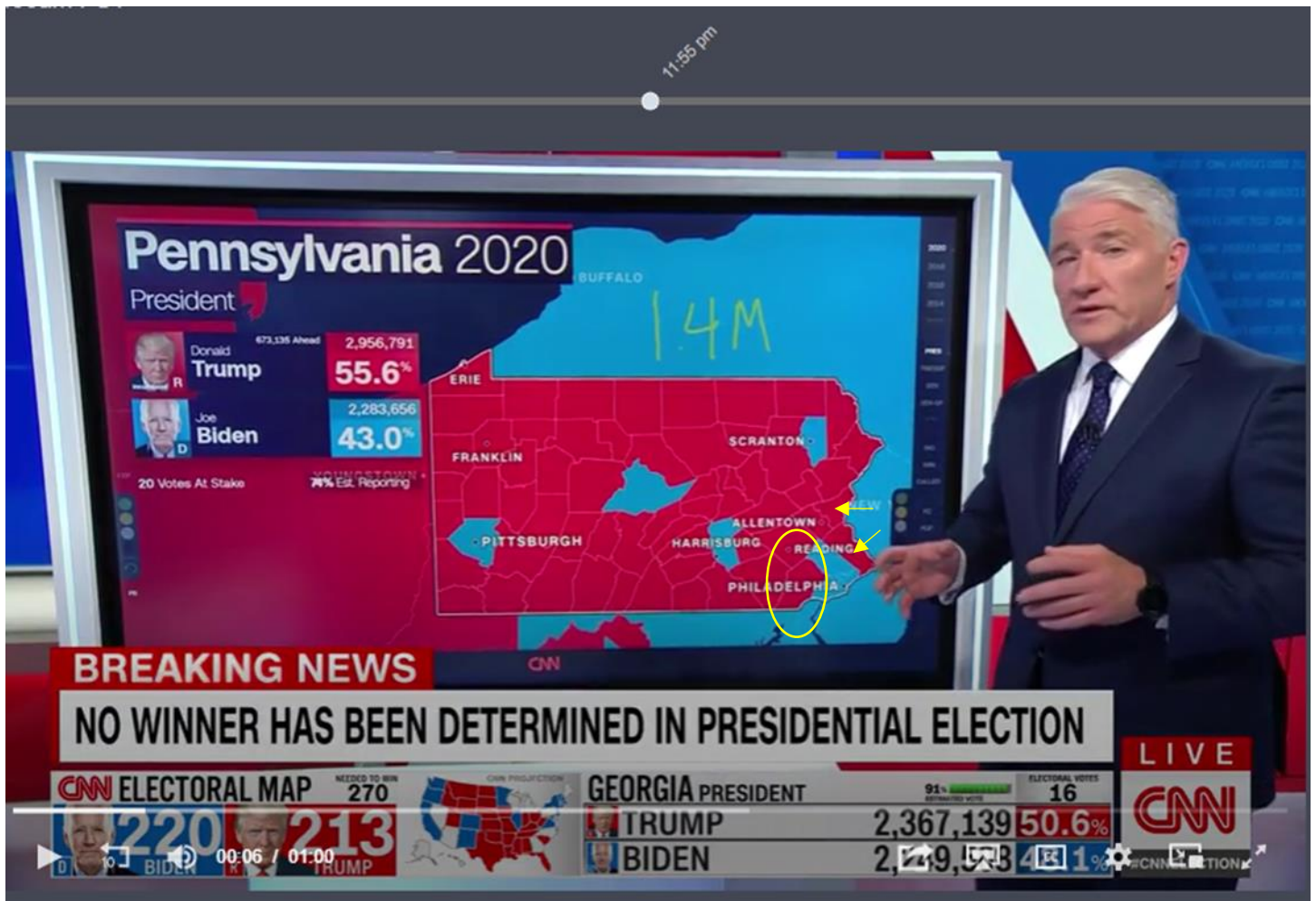
The pattern affects the mail-in votes much more severely than the election day votes for the Presidential race in Chester County. If this pattern is caused by a vote-swapping algorithm, would this then show that the in-person election day vote has less manipulation against Republican Presidential Candidate Donald Trump than the mail-in ballot vote? Also, [cast vote records](#) obtained from many states around the country for the 2020 General Election show [evidence](#) that mail-in votes were heavily manipulated against Trump. In 2016 however, despite the pattern's presence, *something was able to override it*, as Trump won the state of PA. The answer as to how he won may well be an overwhelmingly large [in-person turnout](#), across the Commonwealth, on election day (as there were no mail-in ballot votes). Voting in person in Chester County and across PA may reduce large numbers of Trump votes that can be affected by the pattern.

A different topic to consider is the order of how votes were counted on election day in 2020. In Pennsylvania, mail-in ballots could not start being processed until the [morning of November 3rd – election day](#). How many of Chester County's mail-in ballots had been counted by the end of election day? How many were still left to be counted by the end of the night?

On election night in 2020, Chester County was still showing as red at 11:55 p.m. with an estimated 74% of votes reported. This is according to archived footage from CNN showing an analysis of Pennsylvania. See the video footage housed on [archive.org](#) at the link below to watch:

Video:

https://archive.org/details/CNNW_20201104_070000_Election_Night_in_America/start/3300/end/3360 .



If Chester County was still red with 74% of the votes in on election night, how do you explain 70% of all precincts giving Presidential Candidate Trump the lowest amount of votes of all Republican candidates?

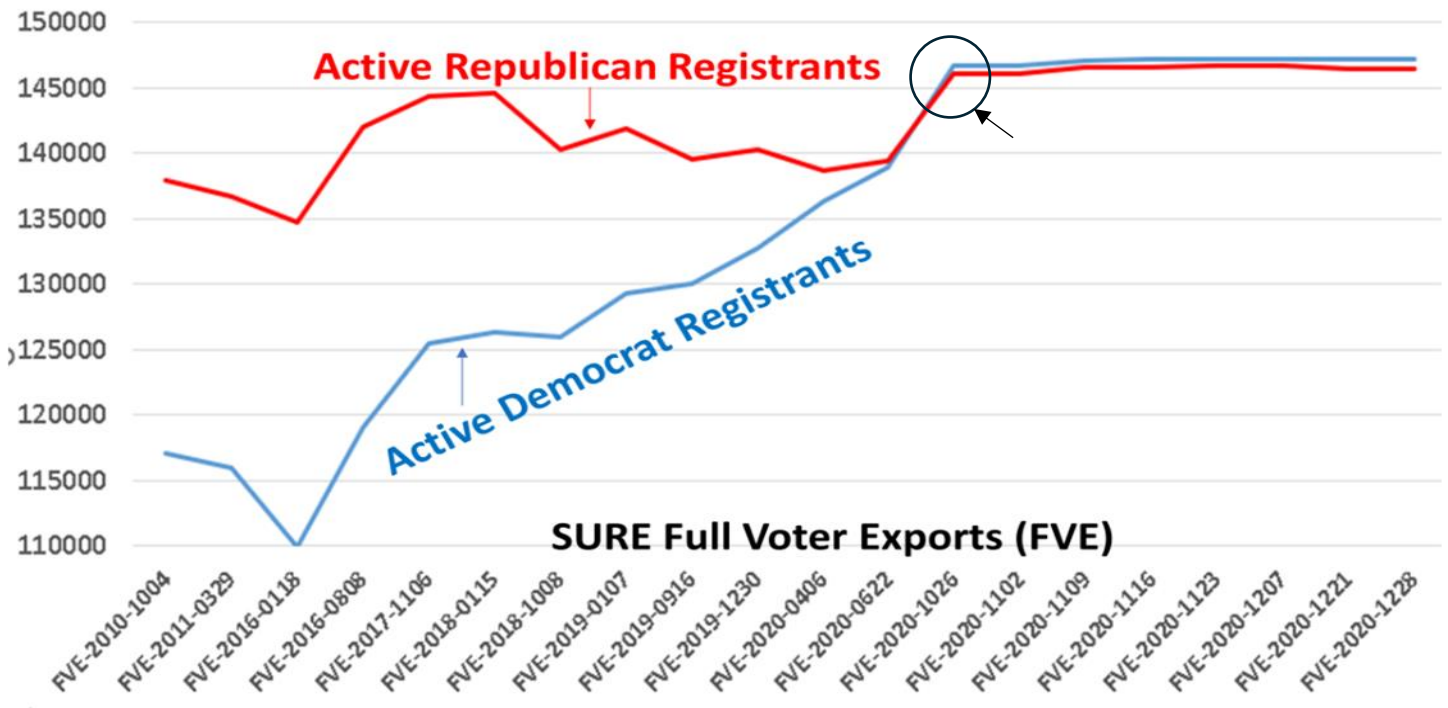
If Chester County was an overwhelmingly blue county in 2020, why was the county still showing as red this late on election night? Delaware and Montgomery County are already blue at this time. Why wouldn't Chester also be blue? Not only is Chester County still red, but also note that Bucks and Northampton County are as well. The yellow circle around Chester County and arrows to Bucks and Northampton Counties were added for this report.

The video above shows the news anchor saying that Joe Biden would need 75% of the mail-in ballot vote in order for him to win against the large lead Trump had in PA. Then the election stopped, and days of mail-in ballot counting started. Chester County ended up having enough Democrat mail-in ballot votes to achieve a victory for Biden and almost all of their other candidates. Could mail-in ballot vote totals have been manipulated to guarantee enough votes were there for Biden to win? Republicans and Independents were also voting by mail-in ballot due to the Covid-19 Pandemic, and the difference between Republican and Democrat registration numbers in Chester County was not significant, according to numbers from the [PA Department of State SURE System](#). Democrats only had a slight lead over Republican registrations.

A [report](#) was published in 2023 by an accomplished data analyst and software developer who had obtained 2020 cast vote records (CVR) from hundreds of counties throughout 27 states in the country. According to this report, which focused on the first nine of the 27 states, evidence from the cast vote records shows that mail-in ballot votes were indeed manipulated in 2020. In the "[Summary of Findings](#)," it is stated: "These findings demonstrate proof that the mail-in votes in the 2020 General elections in those states were altered via a software algorithm." To see the Fingerprints of Fraud report by [Jeffrey O'Donnell](#) showing this, [CLICK HERE](#). Two additional states have since been found also showing the same patterns as the original nine in the report. That brings the total to almost 200 counties in 11 states showing the outcome for the initial states that were studied.

Were all of the mail-in ballots that were turned in to Chester County for the 2020 election authentic? Could any of them have been fraudulent? Interesting events occurred concerning Democrat voter registrations in Chester County leading up to this election between 2016 and 2020. See the chart of registrations below:

Active Registrants 2016 to 2020



According to historical public information posted by the [SURE System](#), Republicans had a much larger amount of registered voters in Chester County than Democrats in early 2016. The amount was around 25,000 more Republican registrations than Democrat registrations, as seen on the graph above. However, Democrat registrations during the time between 2016 and 2020 skyrocketed. This information from [Full Voter Exports](#) in the SURE System was graphed by a volunteer PA citizen.

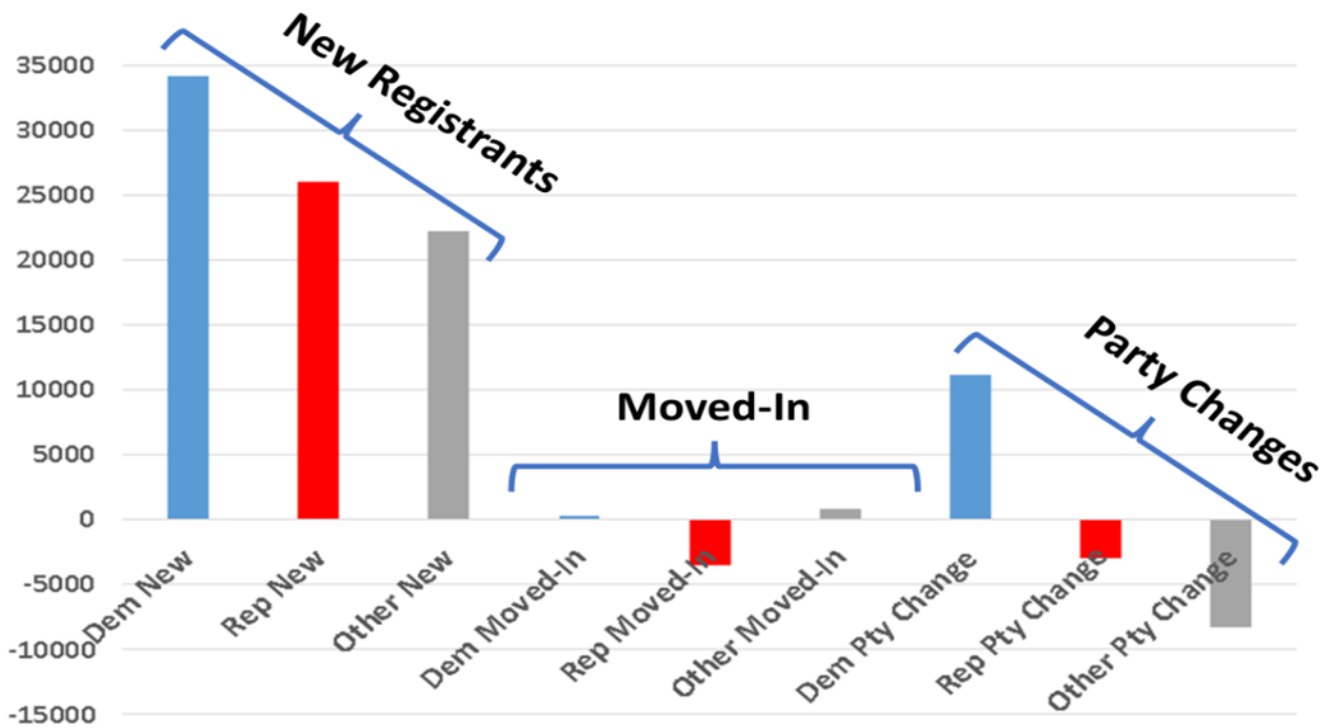
Not only did the Democrats make up the roughly -25,000 registration deficit they previously had, but they achieved a final number just above the number of Republicans registered. What caused this to happen? Was this natural?

An often heard saying in Chester County is that so many Democrats are moving into the county from the Philadelphia area that it has turned Chester County blue. This claim was investigated and what was found was surprising – it was not Democrats moving into the area that led the way on turning the county blue.

An analysis by the same PA volunteer was performed on brand new voter registrations, party changes and new people moving into Chester County, with all information coming from the SURE System. From this analysis came data that was unexpected for the 2016 – 2020 time period.

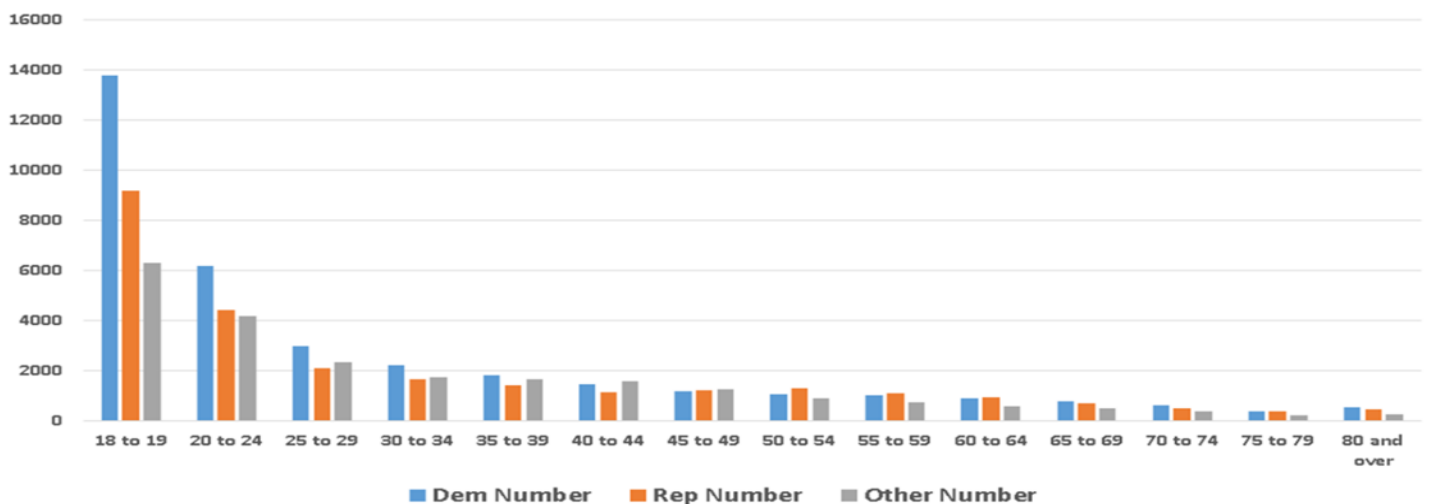
See the graph below:

Active Registrant Changes 2016 to 2020



The above graph shows the increase in Democrat registrations from 2016 – 2020 were a mix of mostly brand new registrations and party changes, with new residents moving into Chester County showing no real significance whatsoever, due to the number of people who had moved out. Who were the people with new registrations during 2016 – 2020 if it was not people moving in? The next chart answers this question, based on historical information previously recorded from Full Voter Exports in the SURE System.

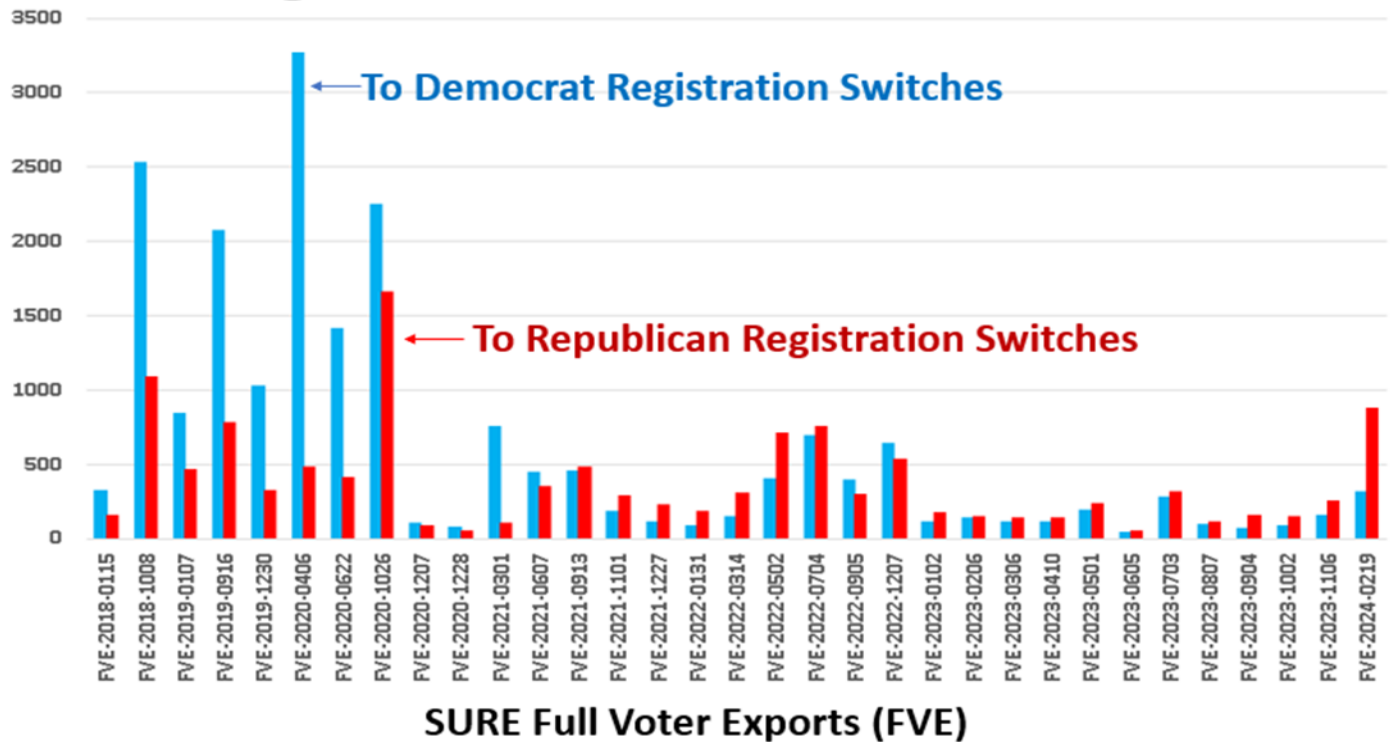
Age Distribution for New Registrants 2016 to 2020



It appears that 18 and 19-year-olds made up the largest quantity of brand-new Chester County registrations from 2016 to 2020. This increasing registration demographic was found across the county. They were not unique to colleges/universities. Also, the 20 – 24 age group made up the next largest block of new registrations. Did all of these thousands of college-age individuals vote in 2020? Could any of their registrations have been used for fraud?

Party changes were then examined to determine how many people were changing their political party as 2020 neared:

Registration Switches 2010 to 2024



What is very interesting here is there were large amounts of voters changing their party affiliations to Democrat during 2018 – 2020. It was noticed this surge in registration switches did not continue after 2020. The lead up to the 2020 election was brutal for the Republican party in Chester County. During this time, massive amounts of precincts that were historically Republican turned Democrat. Did voting machine manipulation become much more aggressive over the years between 2017 to 2020 as a reaction to Republican Presidential Candidate Donald Trump winning the presidency unexpectedly in 2016? If manipulation went on in 2016, was it just not aggressive enough to cause Trump to lose? The number of Republican precincts found in Chester County from 2013 to 2020 are shown below. Precincts were designated Republican because Republicans won all or the majority of all races in that precinct for the General election that year.

<u>2013</u>	<u>2014</u>	<u>2015</u>	<u>2016</u>	<u>2017</u>	<u>2018</u>	<u>2019</u>	<u>2020</u>
159	144 (-15)	151(+7)	120 (-31)	77 (-43)	31 (-46)	71 (+40)	51 (-20)

Notice that between 2016 and 2018 alone, **89 Republican precincts were lost**. This is an extremely large amount of precincts to lose in only two years. How did this happen? Was this due to aggressive voting machine manipulation? Was this natural? Why did Chester County gain back 40 Republican precincts in 2019, only to lose half of them again in 2020? (As a side note, in 2022, Chester County only showed 30 Republican precincts, and in 2023, 38).

Strange precinct patterns were noticed in Chester County during this time that cause a lot of questions to arise. See the graphics showing the patterns below:



CHESTER COUNTY PRECINCTS	2013	2014	2015	2016	2017	2018	2019	2020	2021	2022	2023
0033 WEST BRADFORD 5	Red	Red	Red	Light Red	Red	Light Blue	Red	Light Blue	Red	Blue	Light Blue
0038 EAST BRANDYWINE S	Red	Red	Red	Red	Light Red	Light Blue	Light Red	Light Blue	Red	Blue	Light Blue
0160 EAST COVENTRY 1	Red	Red	Red	Red	Light Red	Blue	Light Red	Light Blue	Red	Blue	Light Blue
0245 EAST GOSHEN 3	Red	Red	Red	Red	Light Red	Light Blue	Red	Light Blue	Red	Blue	Light Blue
0329 KENNETT TWP-4	Light Red	Red	Red	Light Red	Light Red	Blue	Light Red	Light Blue	Light Red	Blue	Light Blue
0445 PARKESBURG SOUTH	Light Red	Light Blue	Light Red	Light Red	Light Red	Blue	Light Red	Light Blue	Light Red	Blue	Light Blue
0525 WEST PIKELAND	Red	Red	Red	Red	Light Red	Light Blue	Light Red	Light Blue	Light Red	Blue	Light Blue
0660 UWCHLAN 8	Red	Light Red	Red	Red	Light Red	Light Blue	Light Red	Blue	Light Red	Blue	Light Blue
0665 UPPER UWCHLAN 1	Red	Red	Red	Red	Red	Light Red	Light Red	Light Blue	Light Red	Blue	Light Blue
0720 WESTTOWN 1	Light Red	Red	Red	Red	Light Red	Blue	Light Red	Light Blue	Light Red	Blue	Light Blue
0730 WESTTOWN 3	Light Red	Red	Red	Red	Light Red	Blue	Light Red	Light Blue	Light Red	Blue	Light Blue
0770 WILLISTOWN NORTH-1	Red	Red	Red	Red	Light Red	Light Blue	Red	Light Red	Light Red	Blue	Light Blue
0036 EAST BRANDYWINE N-2	Light Red	Red	Red	Red	Light Red	Blue	Red	Blue	Light Red	Blue	Light Blue
0040 WEST BRANDYWINE E	Red	Red	Red	Red	Red	Light Blue	Light Red	Red	Red	Blue	Blue
0150 NORTH COVENTRY MID	Red	Light Red	Red	Light Red	Light Red	Light Blue	Light Red	Light Red	Light Red	Light Blue	Light Blue
0240 FRANKLIN	Light Red	Red	Red	Red	Light Red	Light Red	Light Red	Light Red	Red	Light Red	Light Red
0450 PENN	Light Red	Red	Red	Red	Light Red	Light Red	Light Red	Light Red	Red	Light Red	Light Red
0535 SADSBUARY NORTH	Light Red	Light Red	Red	Red	Red	Light Red	Red	Light Red	Light Red	Light Red	Light Red
0780 WILLISTOWN NORTH-3	Red	Red	Red	Red	Light Red	Light Red	Red	Light Red	Red	Blue	Light Red
0262 WEST GOSHEN N-4	Light Red	Red	Red	Red	Red	Light Blue	Red	Light Red	Red	Blue	Light Red
0024 EAST BRADFORD S-2	Red	Red	Red	Red	Light Red	Light Blue	Red	Light Red	Light Red	Light Red	Light Red
0145 NORTH COVENTRY EAST	Red	Red	Red	Red	Light Red	Light Red	Light Red	Red	Light Red	Blue	Light Red
0155 NORTH COVENTRY W-1	Red	Red	Red	Red	Light Red	Light Red	Light Red	Light Red	Light Red	Light Red	Light Red
0204 EASTTOWN 4	Red	Red	Red	Red	Light Red	Light Red	Red	Light Red	Red	Blue	Light Red
0243 EAST GOSHEN 1	Red	Red	Red	Red	Light Red	Light Red	Light Red	Light Red	Light Red	Light Red	Light Red
0375 EAST NANTMEAL	Red	Red	Red	Red	Light Red	Light Red	Light Red	Light Red	Light Red	Light Red	Red
0733 WESTTOWN 4	Red	Red	Red	Red	Light Red	Blue	Red	Light Red	Light Red	Light Red	Red
0800 WILLISTOWN SOUTH-1	Red	Red	Red	Light Red	Red	Light Red	Red	Light Red	Red	Light Red	Light Red
0005 ATGLEN	Red	Red	Red	Red	Light Red	Light Red	Red	Red	Red	Light Red	Light Red
0035 EAST BRANDYWINE N-1	Light Red	Light Red	Light Red	Light Red	Light Red	Blue	Light Blue	Blue	Light Blue	Blue	Blue

The precincts seen in the charts above are examples of some of the concerning patterns that were uncovered. Many Republican precincts suddenly turned Democrat in 2018, what caused this to happen? Especially when most of them turn Republican again in 2019. How does one explain the behavior of these precincts? Some turn blue in 2020 only to turn red again in 2021. Is this due to vote total manipulation?

The next set of precincts show a similar pattern. What happened in 2018 and 2020 to turn them blue?

CHESTER COUNTY PRECINCTS	2013	2014	2015	2016	2017	2018	2019	2020	2021	2022	2023
0693 WEST VINCENT 2	Red	Red	Red	Red	Light Red	Light Blue	Light Red	Light Blue	Light Red	Blue	Light Blue
0540 SADSBUARY SOUTH	Light Red	Light Red	Light Red	Light Red	Light Red	Light Blue	Light Red	Light Blue	Light Red	Blue	Light Blue
0285 WEST GOSHEN S-3	Light Red	Light Red	Light Red	Light Red	Light Red	Light Blue	Light Red	Light Blue	Light Red	Blue	Light Blue
0250 EAST GOSHEN 8	Red	Red	Red	Red	Red	Blue	Red	Light Red	Light Red	Blue	Light Red
0210 EASTTOWN 6	Red	Red	Red	Light Red	Light Red	Light Red	Light Red	Light Red	Light Red	Blue	Light Red

Were the next set of precincts truly Democrat in 2020, given they turned back red in 2021? See below:

CHESTER COUNTY PRECINCTS	2013	2014	2015	2016	2017	2018	2019	2020	2021	2022	2023
0415 OXFORD EAST	Red	Blue	Blue	Blue	Blue	Blue	Blue	Blue	Red	Blue	Blue
0025 WEST BRADFORD 1	Red	Red	Red	Blue	Blue	Blue	Blue	Blue	Red	Blue	Blue
0761 WEST WHITELAND 3	Red	Red	Red	Blue	Red	Blue	Blue	Blue	Red	Blue	Blue
0680 EAST VINCENT 1	Red	Red	Red	Red	Red	Blue	Blue	Blue	Red	Blue	Blue
0666 UPPER UWCHLAN 2	Red	Red	Red	Red	Red	Blue	Blue	Blue	Red	Blue	Blue
0570 SPRING CITY 3	Red	Blue	Red	Blue	Red	Blue	Blue	Blue	Red	Blue	Blue
0385 NEW GARDEN NORTH	Red	Red	Red	Red	Blue	Blue	Blue	Blue	Red	Blue	Blue
0345 LONDON GROVE S	Red	Red	Red	Red	Red	Blue	Blue	Blue	Red	Blue	Blue
0014 BIRMINGHAM 1	Red	Red	Red	Red	Red	Blue	Blue	Blue	Red	Blue	Blue
0390 NEW GARDEN SOUTH-1	Red	Red	Red	Red	Red	Blue	Blue	Blue	Red	Blue	Blue
0725 WESTTOWN 2	Red	Red	Red	PRESIDENT	Blue	Blue	Blue	Blue	Red	Blue	Blue

The precinct patterns shown above offer a glimpse of strange voting behavior that needs to be investigated further.

Plenty of unexpected patterns appeared in Chester County’s 2016 and 2020 elections, and immediate answers must be obtained from the county explaining how the repeated lowest vote total pattern, lowest/highest pattern, sudden loss of large amounts of Republican precincts and strange precinct voting behavior happened.

Due to the concerning patterns occurring repeatedly, and throughout multiple counties in PA, voting machines should be abandoned and a return needs to be made to hand counting at the precincts immediately. It should be noted that different counties use different brands of voting machines, yet the same patterns are being found. The 2014, 2018 and 2022 Governor race report also shows multiple counties across the state showing the same lowest vote total pattern. Without a doubt, something is wrong with Pennsylvania elections. A hard look needs to be taken immediately into what is going on. Voting machines need to be removed and a return to hand counting at the precincts, under bipartisan observation needs to happen.

In addition to the 2016 and 2020 Presidential, State Treasurer and Attorney General races, the Republican lowest/highest and low vote total patterns were also discovered in other races across a decade of time. They are seen in the 2014, 2018 and 2022 Governor races, the Chester County 2015 Supreme Court race (2015 was the year Democrats took control over the PA State Supreme Court), and every Chester County Municipal election from 2013 to 2023 with School Director and Judicial races. How is this explained? Is this all just natural? **To see the full reports on the Chester County Governor races, Judicial races (Including the 2015 PA Supreme Court race) and School Director races over the last decade, go to <https://votepatterns.com>** . The Governor races have the most extreme patterns out of every race studied from 2013 – 2023.

CRITICAL PROACTIVE STEPS YOU CAN TAKE BEFORE THE CERTIFICATION OF THE NOVEMBER 2024 GENERAL ELECTION:

Please be peaceful, respectful and lawful when performing the following tasks:

1. **If you reside in Chester County, Pennsylvania please attend your local commissioner and board of elections meetings immediately and ask for answers to how these patterns are happening.** Attend each meeting until the November election. There are public comment periods during the meetings. In Chester County, each person gets 3 minutes to speak, other counties and states may vary. Dates and times of these meetings in Chester County are posted [HERE](#). They are generally on weekdays in the mid-morning. Contact your commissioners at their offices by phone and email. Ask for the elimination of all-voting machines this November and that all ballots, including mail-in ballots, are hand counted at the precincts. **Say NO to centralized hand counting done by Voter Services, even in an emergency.** Ask them to train all of their Judges of Elections, Majority Inspectors, Minority Inspectors and clerks (poll workers) how to hand count ballots before November. A helpful resource may be to review [25 Pa. Stat. § 3062](#) which addresses how ballots were counted in PA prior to voting machines. Additional resources are available [here](#) and [here](#).

CHESTER COUNTY COMMISSIONERS:

JOSH MAXWELL	610-344-6151
MARIAN MOSKOWITZ	610-344-6691
ERIC ROE	610-344-6031

2. **Do a lowest/highest analysis for both parties on the 2022 General Election to determine precincts where poll watchers should be placed for November 2024.** Get the 2022 precinct report from your county government website under the election results archive section. This might be found under an elections tab, voter services tab, etc. See which Republican candidate has the lowest vote total in each precinct, and which Democratic candidate has the highest vote total in each precinct. Then do the reverse. Which Democratic candidate has the highest vote total, and which Republican candidate has the lowest vote total throughout every precinct. **Poll watchers should go to any precincts that do not follow the patterns that appear in the analysis, and also any precincts that show tie races in the analysis (for example, two races both get the lowest vote total of all R candidates).**
3. **Take close-up pictures (in sections, top to bottom) and videos of all of the printed out voting machine tapes at the end of the night on election day at your precinct (after 8 p.m.). Make sure the photos and videos are clear and every race and their votes are clearly readable. For the videos, start at the top of the tape and work down to the bottom. Keep the video under one minute long.** They should be hung up on a door or in an area for the public to view at each precinct. PA Election Code Article XI-A, Section 1113-A (f) indicates that regarding the tapes, one such record shall be **publicly posted** at the district polling place. [HERE](#) is the [election code](#) you can print out and show if you have any issues. If you can get to other precincts and take pictures/videos of theirs, please do. **Also have mail-in ballot observers ask for printed out copies of the mail-in ballot tabulator reports after the batches are finished being counted.** If you cannot get a copy, write down all the races and their vote totals in a notebook. In Chester County, Take pictures of the reports (or your notes of the results) and make sure they are clearly readable, then upload the tapes and reports to <https://votepatterns.com>. Pictures and videos of tapes/reports from every precinct need to be obtained in case any issues arise that prevent the election night reporting websites from functioning or being able to give results. These tapes, videos and reports will be analyzed with the lowest vote total and highest vote total analysis for each party to see if any patterns appear. All precinct tapes/reports are needed so they can all be compared to each other. If you do not live in Chester County, find someone to organize where all of this information should be collected.
4. **If there are no issues with your county's internet website, and precinct reports are available, as soon as your county posts their election results on the internet on election night, print out and take pictures and videos of your precinct's results and every individual precinct's results that you can in the county. Make sure you get pictures and video of all the races' scores.** All precinct reports for the entire county need to be obtained as soon as possible. Have printer ink ready in your printer. Videos need to be under 1 minute long. In Chester County, upload pictures and videos of your online precinct report to <http://votepatterns.com>.
5. **Record how many votes each Republican and Democratic candidate won or lost their race by in each precinct.** Doing this showed clear patterns in previous elections. This also will show other races with patterns that might not originally

show up in the lowest/highest analysis, especially down-ballot races. Email your analysis of a Chester County precinct to info@votepatterns.com. You can also take pictures of your findings and upload them to <https://votepatterns.com>.

6. **Become a poll watcher at the most critical precincts in your county.** Be a poll watcher at a precinct that has not been following the patterns. Make sure you or others are there for the opening and closing of the precinct especially, but all day coverage is needed. Watch to make sure that no one is going into any back rooms or offices to make additional fraudulent ballots. Watch for bags or boxes going into other rooms. Ask to see the poll book at the opening of the day before voters arrive to make sure signatures are not already in them. Above all, make sure you follow your county's rules for poll watchers. If you are being blocked from accessing an area you believe you should be able to observe, ask a constable for assistance.

7. **Become a mail-in ballot observer.** Observe the transportation of them from the ballot intake area to the counting room if allowed. Watch for carts of ballots going in and out of side rooms they shouldn't be in. Stay until the very end of counting and ask to get a copy of or see the reports that come from the mail-in ballot tabulators. Take notes in a notebook of the race totals in the reports by batch. If a precinct's results are spread out in multiple batches, add the grand total up before taking a picture and uploading it. Take a picture/video of your notes, make sure it is clearly readable, and upload them to <https://votepatterns.com> if you live in Chester County.

8. **Vote in person, on election day. Do not vote by mail-in ballot.** Cast Vote Records from around the country show that early mail-in ballots are being manipulated. If there is cheating going on through voting machine manipulation, the one way to beat it is to have record turnout where everyone in the voter rolls is voting. Do not think that your vote is a waste of time due to cheating. It can overpower any cheat if enough people vote.

9. If you are a poll watcher at a precinct on election day, determine if the number of ballots handed out is tracked and, if so, find out and report that number at the end of the day. If the number of ballots given out is not being tracked, respectfully ask that they be counted as they are handed out to voters.

10. For poll watchers, be on the lookout for complaints from voters who are told that they already voted via mail-in ballot. Encourage any such voters to immediately register an identity theft claim with the local sheriff.

11. **It is becoming clear that the USB sticks need to be inspected by bipartisan members of the public before they are plugged into voting tabulators to make sure there are no preloaded ballots or unauthorized, additional software/malware etc. on them. The Election Management System also needs to be examined by a bipartisan group from the public to confirm no unauthorized software or hardware exists in it. What can be done so that there is a clear transparency as to what is on the county Election Management System and the USB sticks that go to the tabulators, immediately prior to each election? Who programs your county's USB sticks and voting machines before each election? Who runs the Election Management System? How can the public know there is not unauthorized software/hardware/malware on them? Please ask your local county commissioners for the answers to these questions.**

The actions suggested above are intended to help poll watchers, observers of mail-in ballot tabulation, and the public be more effective at identifying potential irregularities during the voting and tabulation processes. Reading or following these suggestions will not create any obligation to the reader by the author or to the author by the reader. Every poll watcher, mail-in ballot observer or other person is responsible for their own behavior. These suggestions are not legal advice and should not be construed to be legal advice. You may want to get advice from an attorney before taking these or any other action. Every person following these suggestions or taking other actions does so at their own risk. Be certain to follow local and state laws when serving as a poll worker, poll watcher, mail-in ballot observer, or an observing member of the public. Please be peaceful and respectful in all interactions with others.

Simplified:

1. Do lowest/highest analysis on 2022 to determine precincts where poll watchers should be placed.
2. Get pictures and videos of your precinct voting machine tapes. Upload them to: <https://votepatterns.com>
3. Get pictures and videos of the mail-in ballot tabulator reports. Upload them to: <https://votepatterns.com>
4. Get pictures and videos of your online precinct report on your county election results website. Upload them to: <https://votepatterns.com>
5. Record how many votes each Republican candidate won or lost their race by in each precinct. You can also do it for Democratic candidates. Doing this showed clear patterns in previous elections. Email your results to info@votepatterns.com
6. Sign up to be a poll watcher or mail-in ballot observer.
7. Vote on election day. Do not vote by mail-in ballot.
8. If you find significant patterns and you are not in Chester County, report your findings to any candidates that are affected.
9. Get to your county Commissioner and Board of Elections meetings and ask for answers to these patterns and for them to eliminate voting machines this November in favor of counting all types of paper ballots by hand, at the precincts. Make sure they are ready to switch to hand counting should any issues occur.